

Capítulo 1: Población



EVOLUCIÓN DE LA POBLACIÓN. AÑOS 2007-2012

| | Población | | | | | Población 2012 | | |
|------------------------|----------------|----------------|----------------|----------------|----------------|----------------|----------------|----------------|
| | 2007 | 2008 | 2009 | 2010 | 2011 | Total | Hombres | Mujeres |
| LA RIOJA | 308.968 | 317.501 | 321.702 | 322.415 | 322.955 | 323.609 | 161.574 | 162.035 |
| Ábalos | 377 | 371 | 387 | 369 | 364 | 357 | 229 | 128 |
| Agoncillo | 1.137 | 1.141 | 1.191 | 1.102 | 1.159 | 1.164 | 657 | 507 |
| Aguilar del Río Alhama | 598 | 596 | 573 | 573 | 549 | 546 | 262 | 284 |
| Ajamil de Cameros | 72 | 66 | 62 | 61 | 80 | 79 | 52 | 27 |
| Albelda de Iregua | 2.918 | 3.098 | 3.075 | 3.291 | 3.339 | 3.394 | 1.770 | 1.624 |
| Alberite | 2.451 | 2.594 | 2.668 | 2.676 | 2.692 | 2.690 | 1.349 | 1.341 |
| Alcanadre | 762 | 741 | 754 | 764 | 745 | 748 | 396 | 352 |
| Aldeanueva de Ebro | 2.725 | 2.774 | 2.812 | 2.819 | 2.816 | 2.815 | 1.469 | 1.346 |
| Alesanco | 478 | 494 | 482 | 509 | 562 | 541 | 289 | 252 |
| Alesón | 134 | 140 | 132 | 116 | 117 | 109 | 64 | 45 |
| Alfaro | 9.576 | 9.727 | 9.883 | 9.813 | 9.827 | 9.851 | 4.991 | 4.860 |
| Almarza de Cameros | 26 | 27 | 27 | 25 | 23 | 17 | 11 | 6 |
| Anguciana | 492 | 524 | 523 | 510 | 471 | 471 | 258 | 213 |
| Anguiano | 535 | 540 | 542 | 540 | 543 | 546 | 309 | 237 |
| Arenzana de Abajo | 261 | 273 | 291 | 292 | 274 | 264 | 138 | 126 |
| Arenzana de Arriba | 38 | 42 | 43 | 36 | 34 | 34 | 21 | 13 |
| Arnedillo | 485 | 476 | 472 | 482 | 477 | 484 | 239 | 245 |
| Arnedo | 14.082 | 14.289 | 14.457 | 14.425 | 14.457 | 14.548 | 7.242 | 7.306 |
| Arrúbal | 479 | 472 | 475 | 487 | 491 | 498 | 259 | 239 |
| Ausejo | 964 | 1.023 | 966 | 1.110 | 1.122 | 1.106 | 660 | 446 |
| Autol | 4.039 | 4.166 | 4.359 | 4.385 | 4.458 | 4.442 | 2.294 | 2.148 |
| Azofra | 279 | 276 | 266 | 263 | 251 | 248 | 135 | 113 |
| Badarán | 662 | 657 | 615 | 626 | 595 | 583 | 302 | 281 |
| Bañares | 327 | 337 | 324 | 321 | 313 | 303 | 152 | 151 |
| Baños de Rioja | 97 | 98 | 93 | 83 | 92 | 96 | 55 | 41 |
| Baños de Río Tobía | 1.740 | 1.735 | 1.728 | 1.727 | 1.695 | 1.662 | 831 | 831 |
| Berceo | 196 | 194 | 190 | 184 | 180 | 174 | 109 | 65 |
| Bergasa | 137 | 148 | 164 | 164 | 155 | 150 | 84 | 66 |
| Bergasillas Bajera | 26 | 23 | 34 | 34 | 35 | 35 | 18 | 17 |
| Bezares | 19 | 20 | 20 | 17 | 19 | 20 | 10 | 10 |
| Bobadilla | 128 | 138 | 140 | 128 | 146 | 140 | 75 | 65 |
| Brieva de Cameros | 65 | 65 | 59 | 58 | 60 | 58 | 37 | 21 |
| Briñas | 252 | 260 | 260 | 252 | 249 | 242 | 117 | 125 |
| Briones | 901 | 944 | 911 | 867 | 873 | 856 | 455 | 401 |
| Cabezón de Cameros | 23 | 22 | 22 | 24 | 22 | 20 | 16 | 4 |
| Calahorra | 23.768 | 24.338 | 24.787 | 24.876 | 24.839 | 24.897 | 12.340 | 12.557 |
| Camprovín | 193 | 207 | 189 | 169 | 178 | 179 | 99 | 80 |
| Canales de la Sierra | 86 | 76 | 80 | 72 | 95 | 88 | 51 | 37 |
| Canillas de Río Tuerto | 43 | 47 | 46 | 43 | 42 | 42 | 20 | 22 |
| Cañas | 102 | 99 | 95 | 93 | 89 | 93 | 44 | 49 |
| Cárdenas | 192 | 188 | 182 | 178 | 182 | 178 | 91 | 87 |
| Casalarreina | 1.286 | 1.280 | 1.366 | 1.373 | 1.388 | 1.355 | 726 | 629 |

..../

EVOLUCIÓN DE LA POBLACIÓN. AÑOS 2007-2012

| | Población | | | | | Población 2012 | | |
|-------------------------|-----------|--------|--------|--------|--------|----------------|---------|---------|
| | 2007 | 2008 | 2009 | 2010 | 2011 | Total | Hombres | Mujeres |
| Castañares de Rioja | 392 | 386 | 392 | 533 | 486 | 474 | 224 | 250 |
| Castroviejo | 58 | 59 | 64 | 57 | 67 | 60 | 34 | 26 |
| Cellorigo | 18 | 16 | 15 | 13 | 13 | 13 | 6 | 7 |
| Cenicero | 2.176 | 2.234 | 2.187 | 2.119 | 2.081 | 2.092 | 1.073 | 1.019 |
| Cervera del Río Alhama | 2.922 | 2.939 | 2.923 | 2.826 | 2.704 | 2.636 | 1.350 | 1.286 |
| Cidamón | 38 | 35 | 36 | 37 | 36 | 32 | 18 | 14 |
| Cihuri | 209 | 219 | 218 | 215 | 223 | 229 | 116 | 113 |
| Cirueña | 130 | 132 | 132 | 137 | 131 | 128 | 74 | 54 |
| Clavijo | 294 | 273 | 276 | 280 | 314 | 298 | 170 | 128 |
| Cordovín | 205 | 201 | 191 | 189 | 189 | 182 | 94 | 88 |
| Corera | 292 | 282 | 277 | 275 | 278 | 279 | 151 | 128 |
| Cornago | 491 | 477 | 463 | 453 | 426 | 405 | 227 | 178 |
| Corporales | 43 | 40 | 35 | 35 | 45 | 41 | 21 | 20 |
| Cuzcurrita de Río Tirón | 497 | 514 | 551 | 554 | 544 | 510 | 277 | 233 |
| Daroqa de Rioja | 47 | 44 | 44 | 59 | 57 | 59 | 37 | 22 |
| Enciso | 171 | 171 | 159 | 162 | 168 | 167 | 98 | 69 |
| Entrena | 1.391 | 1.448 | 1.487 | 1.490 | 1.503 | 1.523 | 798 | 725 |
| Estollo | 110 | 106 | 102 | 96 | 104 | 98 | 63 | 35 |
| Ezcaray | 2.038 | 2.037 | 2.077 | 2.098 | 2.085 | 2.054 | 1.077 | 977 |
| Foncea | 106 | 100 | 96 | 109 | 102 | 98 | 52 | 46 |
| Fonzaleche | 158 | 153 | 162 | 147 | 150 | 159 | 107 | 52 |
| Fuenmayor | 3.071 | 3.159 | 3.238 | 3.219 | 3.169 | 3.195 | 1.620 | 1.575 |
| Galbárruli | 69 | 67 | 64 | 64 | 63 | 62 | 39 | 23 |
| Galilea | 349 | 381 | 389 | 394 | 401 | 381 | 191 | 190 |
| Gallinero de Cameros | 23 | 24 | 25 | 26 | 26 | 25 | 17 | 8 |
| Gimileo | 141 | 159 | 167 | 171 | 171 | 163 | 103 | 60 |
| Grañón | 355 | 326 | 323 | 315 | 307 | 293 | 165 | 128 |
| Grávalos | 250 | 240 | 248 | 237 | 234 | 229 | 120 | 109 |
| Haro | 11.463 | 12.203 | 12.261 | 11.960 | 11.776 | 11.806 | 5.922 | 5.884 |
| Herce | 383 | 389 | 384 | 370 | 368 | 362 | 188 | 174 |
| Herramélluri | 108 | 102 | 94 | 89 | 106 | 117 | 61 | 56 |
| Hervías | 151 | 152 | 160 | 153 | 147 | 142 | 73 | 69 |
| Hormilla | 459 | 474 | 453 | 453 | 453 | 445 | 241 | 204 |
| Hormilleja | 170 | 176 | 173 | 170 | 175 | 162 | 83 | 79 |
| Hornillos de Cameros | 14 | 18 | 13 | 13 | 15 | 14 | 5 | 9 |
| Hornos de Moncalvillo | 99 | 97 | 95 | 96 | 96 | 94 | 55 | 39 |
| Huércanos | 912 | 919 | 903 | 927 | 917 | 902 | 475 | 427 |
| Igea | 707 | 720 | 706 | 744 | 729 | 698 | 406 | 292 |
| Jalón de Cameros | 35 | 24 | 26 | 29 | 24 | 23 | 12 | 11 |
| Laguna de Cameros | 145 | 137 | 143 | 139 | 142 | 135 | 80 | 55 |
| Lagunilla del Jubera | 359 | 359 | 334 | 320 | 356 | 327 | 184 | 143 |
| Lardero | 7.378 | 7.673 | 7.968 | 8.118 | 8.438 | 8.750 | 4.438 | 4.312 |
| Ledesma de la Cogolla | 27 | 27 | 25 | 21 | 22 | 19 | 14 | 5 |
| Leiva | 288 | 299 | 290 | 292 | 304 | 290 | 150 | 140 |

../..

EVOLUCIÓN DE LA POBLACIÓN. AÑOS 2007-2012

| | Población | | | | | Población 2012 | | |
|---------------------------|-----------|---------|---------|---------|---------|----------------|---------|---------|
| | 2007 | 2008 | 2009 | 2010 | 2011 | Total | Hombres | Mujeres |
| Leza de Río Leza | 52 | 52 | 52 | 52 | 49 | 50 | 28 | 22 |
| Logroño | 145.866 | 150.071 | 152.107 | 152.650 | 152.641 | 153.402 | 73.829 | 79.573 |
| Lumbreras | 164 | 164 | 164 | 164 | 175 | 164 | 106 | 58 |
| Manjarrés | 155 | 149 | 148 | 152 | 152 | 141 | 79 | 62 |
| Mansilla de la Sierra | 67 | 71 | 69 | 65 | 70 | 63 | 44 | 19 |
| Manzanares de Rioja | 107 | 103 | 100 | 106 | 101 | 98 | 57 | 41 |
| Matute | 152 | 147 | 151 | 146 | 142 | 131 | 64 | 67 |
| Medrano | 219 | 238 | 283 | 302 | 293 | 299 | 158 | 141 |
| Munilla | 122 | 119 | 123 | 132 | 124 | 123 | 60 | 63 |
| Murillo de Río Leza | 1.675 | 1.750 | 1.781 | 1.828 | 1.835 | 1.787 | 948 | 839 |
| Muro de Aguas | 61 | 62 | 60 | 58 | 66 | 65 | 40 | 25 |
| Muro en Cameros | 34 | 33 | 39 | 36 | 48 | 48 | 30 | 18 |
| Nájera | 8.073 | 8.326 | 8.474 | 8.404 | 8.452 | 8.427 | 4.196 | 4.231 |
| Nalda | 1.074 | 1.118 | 1.071 | 1.044 | 1.016 | 1.028 | 569 | 459 |
| Navajún | 18 | 18 | 18 | 20 | 21 | 20 | 14 | 6 |
| Navarrete | 2.722 | 2.750 | 2.830 | 2.856 | 2.865 | 2.881 | 1.474 | 1.407 |
| Nestares | 81 | 81 | 79 | 77 | 81 | 79 | 47 | 32 |
| Nieva de Cameros | 118 | 107 | 104 | 103 | 103 | 99 | 62 | 37 |
| Ocón | 391 | 354 | 352 | 341 | 353 | 330 | 202 | 128 |
| Ochánduri | 75 | 74 | 76 | 84 | 120 | 109 | 63 | 46 |
| Ojacastro | 210 | 211 | 214 | 209 | 198 | 186 | 110 | 76 |
| Ollauri | 325 | 317 | 332 | 319 | 311 | 314 | 170 | 144 |
| Ortigosa de Cameros | 294 | 290 | 288 | 287 | 282 | 280 | 162 | 118 |
| Pazuengos | 40 | 40 | 38 | 38 | 35 | 35 | 24 | 11 |
| Pedroso | 109 | 107 | 99 | 99 | 95 | 82 | 52 | 30 |
| Pinillos | 18 | 17 | 16 | 16 | 18 | 16 | 9 | 7 |
| Pradejón | 3.770 | 3.901 | 3.982 | 4.011 | 4.094 | 4.184 | 2.184 | 2.000 |
| Pradillo | 79 | 73 | 68 | 68 | 66 | 67 | 36 | 31 |
| Préjano | 229 | 245 | 228 | 237 | 283 | 263 | 148 | 115 |
| Quel | 1.955 | 2.002 | 2.037 | 2.073 | 2.096 | 2.060 | 1.073 | 987 |
| Rabanera | 41 | 41 | 38 | 36 | 68 | 45 | 33 | 12 |
| Rasillo de Cameros (El) | 132 | 140 | 141 | 150 | 150 | 145 | 77 | 68 |
| Redal (El) | 186 | 176 | 169 | 159 | 162 | 163 | 87 | 76 |
| Ribafrecha | 1.006 | 1.008 | 993 | 998 | 1.001 | 1.010 | 533 | 477 |
| Rincón de Soto | 3.544 | 3.710 | 3.805 | 3.801 | 3.819 | 3.799 | 1.920 | 1.879 |
| Robres del Castillo | 34 | 34 | 31 | 30 | 30 | 27 | 18 | 9 |
| Rodezno | 317 | 329 | 323 | 321 | 316 | 307 | 180 | 127 |
| Sajazarra | 130 | 124 | 136 | 137 | 137 | 133 | 70 | 63 |
| San Asensio | 1.309 | 1.284 | 1.274 | 1.239 | 1.238 | 1.220 | 641 | 579 |
| San Millán de la Cogolla | 303 | 306 | 293 | 278 | 278 | 260 | 169 | 91 |
| San Millán de Yécora | 61 | 62 | 59 | 61 | 48 | 44 | 27 | 17 |
| San Román de Cameros | 166 | 169 | 166 | 168 | 169 | 164 | 88 | 76 |
| Santa Coloma | 143 | 135 | 143 | 133 | 127 | 123 | 73 | 50 |
| Santa Engracia del Jubera | 192 | 192 | 176 | 180 | 186 | 184 | 114 | 70 |

..../..

EVOLUCIÓN DE LA POBLACIÓN. AÑOS 2007-2012

| | Población | | | | | Población 2012 | | |
|-----------------------------|-----------|-------|-------|-------|-------|----------------|---------|---------|
| | 2007 | 2008 | 2009 | 2010 | 2011 | Total | Hombres | Mujeres |
| Santa Eulalia Bajera | 129 | 135 | 131 | 134 | 130 | 121 | 65 | 56 |
| Santo Domingo de la Calzada | 6.537 | 6.698 | 6.780 | 6.737 | 6.694 | 6.671 | 3.433 | 3.238 |
| San Torcuato | 77 | 76 | 71 | 72 | 83 | 81 | 48 | 33 |
| Santurde de Rioja | 319 | 338 | 361 | 341 | 336 | 329 | 175 | 154 |
| Santurdejo | 175 | 177 | 164 | 157 | 156 | 140 | 82 | 58 |
| San Vicente de la Sonsierra | 1.146 | 1.155 | 1.150 | 1.133 | 1.132 | 1.127 | 616 | 511 |
| Sojuela | 138 | 177 | 201 | 227 | 234 | 263 | 154 | 109 |
| Sorzano | 267 | 270 | 267 | 274 | 252 | 254 | 143 | 111 |
| Sotés | 281 | 285 | 287 | 295 | 312 | 290 | 164 | 126 |
| Soto en Cameros | 181 | 158 | 152 | 145 | 163 | 141 | 75 | 66 |
| Terroba | 33 | 41 | 39 | 40 | 39 | 37 | 20 | 17 |
| Tirgo | 259 | 257 | 244 | 232 | 231 | 229 | 121 | 108 |
| Tobía | 77 | 78 | 79 | 80 | 72 | 63 | 35 | 28 |
| Tormantos | 176 | 176 | 161 | 157 | 155 | 151 | 87 | 64 |
| Torrecilla en Cameros | 585 | 548 | 534 | 520 | 555 | 529 | 292 | 237 |
| Torrecilla sobre Alesanco | 47 | 48 | 48 | 44 | 38 | 37 | 19 | 18 |
| Torre en Cameros | 14 | 14 | 13 | 12 | 12 | 12 | 10 | 2 |
| Torremontalbo | 21 | 19 | 17 | 15 | 14 | 14 | 7 | 7 |
| Treviana | 212 | 206 | 201 | 197 | 193 | 186 | 101 | 85 |
| Tricio | 439 | 432 | 424 | 402 | 393 | 388 | 191 | 197 |
| Tudelilla | 429 | 444 | 419 | 395 | 386 | 371 | 206 | 165 |
| Uruñuela | 857 | 910 | 924 | 941 | 952 | 967 | 488 | 479 |
| Valdemadera | 9 | 10 | 9 | 9 | 9 | 9 | 6 | 3 |
| Valgañón | 153 | 159 | 146 | 135 | 128 | 125 | 75 | 50 |
| Ventosa | 150 | 172 | 173 | 173 | 169 | 164 | 98 | 66 |
| Ventrosa | 65 | 64 | 58 | 59 | 68 | 70 | 43 | 27 |
| Viguera | 417 | 438 | 444 | 436 | 416 | 435 | 242 | 193 |
| Villalba de Rioja | 170 | 172 | 157 | 154 | 150 | 148 | 89 | 59 |
| Villalobar de Rioja | 74 | 68 | 64 | 61 | 71 | 68 | 48 | 20 |
| Villamediana de Iregua | 5.535 | 6.032 | 6.414 | 6.723 | 6.958 | 7.212 | 3.697 | 3.515 |
| Villanueva de Cameros | 120 | 113 | 101 | 105 | 102 | 92 | 52 | 40 |
| Villar de Arnedo (El) | 640 | 661 | 661 | 665 | 660 | 652 | 333 | 319 |
| Villar de Torre | 282 | 274 | 277 | 269 | 263 | 244 | 141 | 103 |
| Villarejo | 39 | 39 | 38 | 35 | 33 | 34 | 23 | 11 |
| Villarroya | 9 | 10 | 10 | 10 | 9 | 9 | 4 | 5 |
| Villarta-Quintana | 158 | 154 | 148 | 144 | 166 | 161 | 88 | 73 |
| Villavelayo | 64 | 75 | 71 | 65 | 56 | 51 | 32 | 19 |
| Villaverde de Rioja | 80 | 80 | 78 | 76 | 72 | 70 | 37 | 33 |
| Villoslada de Cameros | 375 | 368 | 367 | 362 | 367 | 360 | 213 | 147 |
| Viniegra de Abajo | 113 | 111 | 104 | 104 | 99 | 97 | 58 | 39 |
| Viniegra de Arriba | 45 | 42 | 46 | 47 | 50 | 54 | 33 | 21 |
| Zarratón | 265 | 306 | 328 | 323 | 318 | 299 | 171 | 128 |
| Zarzosa | 14 | 15 | 14 | 15 | 15 | 16 | 13 | 3 |
| Zorraquín | 80 | 79 | 83 | 86 | 87 | 89 | 43 | 46 |

Fuente: Padrón Municipal de Habitantes. INE.

DATOS TERRITORIALES. AÑOS 2011-2012

| | Densidad de población | | Altitud (m) | Distancia a la capital (Km) | Superficie (Km2) |
|------------------------|-----------------------|--------------|----------------|--------------------------------|---------------------|
| | 2011 | 2012 | | | |
| LA RIOJA | 64,01 | 64,14 | - | - | 5.045,00 |
| Ábalos | 20,11 | 19,72 | 589 | 29 | 18,10 |
| Agoncillo | 33,37 | 33,52 | 346 | 14 | 34,73 |
| Aguilar del Río Alhama | 10,15 | 10,09 | 637 | 98 | 54,11 |
| Ajamil de Cameros | 1,21 | 1,19 | 1.045 | 46 | 66,15 |
| Albelda de Iregua | 144,96 | 147,34 | 542 | 13 | 23,03 |
| Alberite | 133,03 | 132,94 | 452 | 7 | 20,24 |
| Alcanadre | 23,97 | 24,07 | 346 | 29 | 31,08 |
| Aldeanueva de Ebro | 72,05 | 72,03 | 343 | 59 | 39,08 |
| Alesanco | 32,74 | 31,52 | 568 | 35 | 17,17 |
| Alesón | 18,02 | 16,79 | 576 | 24 | 6,49 |
| Alfaro | 50,62 | 50,75 | 302 | 72 | 194,23 |
| Almarza de Cameros | 0,82 | 0,60 | 1.079 | 38 | 28,11 |
| Anguciana | 93,25 | 93,25 | 472 | 48 | 5,05 |
| Anguiano | 5,97 | 6,01 | 663 | 45 | 90,89 |
| Arenzana de Abajo | 32,67 | 31,48 | 543 | 26 | 8,39 |
| Arenzana de Arriba | 5,74 | 5,74 | 598 | 27 | 5,92 |
| Arnedillo | 9,87 | 10,01 | 654 | 62 | 48,33 |
| Arnedo | 169,29 | 170,35 | 550 | 48 | 85,40 |
| Arrúbal | 66,77 | 67,72 | 357 | 16 | 7,35 |
| Ausejo | 19,83 | 19,55 | 556 | 29 | 56,58 |
| Autol | 52,27 | 52,08 | 458 | 58 | 85,28 |
| Azofra | 21,21 | 20,95 | 559 | 36 | 11,84 |
| Badarán | 28,76 | 28,18 | 624 | 37 | 20,69 |
| Bañares | 10,58 | 10,24 | 591 | 44 | 29,59 |
| Baños de Rioja | 9,97 | 10,40 | 550 | 53 | 9,23 |
| Baños de Río Tobía | 96,35 | 94,48 | 574 | 35 | 17,59 |
| Berceo | 11,79 | 11,39 | 727 | 42 | 15,27 |
| Bergasa | 5,72 | 5,54 | 645 | 43 | 27,09 |
| Bergasillas Bajera | 3,61 | 3,61 | 843 | 45 | 9,70 |
| Bezares | 4,11 | 4,33 | 717 | 29 | 4,62 |
| Bobadilla | 31,32 | 30,03 | 586 | 37 | 4,66 |
| Brieva de Cameros | 1,30 | 1,26 | 963 | 63 | 46,15 |
| Briñas | 102,15 | 99,27 | 455 | 40 | 2,44 |
| Briones | 23,15 | 22,70 | 501 | 35 | 37,72 |
| Cabezón de Cameros | 1,83 | 1,67 | 916 | 43 | 12,01 |
| Calahorra | 265,46 | 266,08 | 358 | 49 | 93,57 |
| Camprovín | 8,71 | 8,75 | 673 | 30 | 20,45 |
| Canales de la Sierra | 1,75 | 1,62 | 1.027 | 84 | 54,44 |
| Canillas de Río Tuerto | 11,65 | 11,65 | 629 | 40 | 3,60 |
| Cañas | 9,16 | 9,57 | 657 | 40 | 9,72 |
| Cárdenas | 45,70 | 44,69 | 566 | 32 | 3,98 |
| Casalarreina | 170,78 | 166,72 | 499 | 47 | 8,13 |

..../

DATOS TERRITORIALES. AÑOS 2011-2012

| | Densidad de población | | Altitud (m) | Distancia a la capital (Km) | Superficie (Km2) |
|-------------------------|-----------------------|--------|----------------|--------------------------------|---------------------|
| | 2011 | 2012 | | | |
| Castañares de Rioja | 44,56 | 43,46 | 546 | 52 | 10,91 |
| Castroviejo | 3,23 | 2,89 | 955 | 27 | 20,75 |
| Cellorigo | 1,05 | 1,05 | 790 | 63 | 12,43 |
| Cenicero | 65,51 | 65,86 | 436 | 22 | 31,76 |
| Cervera del Río Alhama | 17,72 | 17,28 | 548 | 87 | 152,58 |
| Cidamón | 2,28 | 2,03 | 607 | 43 | 15,80 |
| Cihuri | 22,85 | 23,46 | 486 | 49 | 9,76 |
| Cirueña | 10,79 | 10,54 | 715 | 44 | 12,15 |
| Clavijo | 15,97 | 15,16 | 872 | 16 | 19,66 |
| Cordovín | 41,12 | 39,59 | 594 | 40 | 4,60 |
| Corera | 33,92 | 34,04 | 522 | 28 | 8,20 |
| Cornago | 5,29 | 5,03 | 757 | 85 | 80,54 |
| Corporales | 5,35 | 4,87 | 736 | 50 | 8,41 |
| Cuzcurrita de Río Tirón | 28,38 | 26,61 | 519 | 51 | 19,17 |
| Daroca de Rioja | 5,05 | 5,22 | 727 | 19 | 11,29 |
| Enciso | 2,41 | 2,40 | 813 | 72 | 69,69 |
| Entrena | 71,47 | 72,42 | 559 | 13 | 21,03 |
| Estollo | 6,44 | 6,07 | 751 | 49 | 16,14 |
| Ezcaray | 14,60 | 14,38 | 1.005 | 60 | 142,85 |
| Foncea | 4,49 | 4,31 | 698 | 62 | 22,72 |
| Fonzaleche | 8,82 | 9,35 | 563 | 57 | 17,00 |
| Fuenmayor | 92,42 | 93,18 | 419 | 10 | 34,29 |
| Galbárruli | 4,08 | 4,02 | 652 | 62 | 15,44 |
| Galilea | 41,15 | 39,10 | 563 | 24 | 9,74 |
| Gallinero de Cameros | 2,33 | 2,24 | 1.055 | 43 | 11,17 |
| Gimileo | 42,72 | 40,72 | 482 | 39 | 4,00 |
| Grañón | 9,90 | 9,45 | 723 | 53 | 31,01 |
| Grávalos | 7,55 | 7,39 | 765 | 72 | 31,00 |
| Haro | 290,53 | 291,27 | 479 | 44 | 40,53 |
| Herce | 21,38 | 21,03 | 593 | 54 | 17,21 |
| Herramélluri | 9,75 | 10,76 | 570 | 55 | 10,88 |
| Hervías | 10,40 | 10,04 | 655 | 42 | 14,14 |
| Hormilla | 28,57 | 28,06 | 522 | 30 | 15,86 |
| Hormilleja | 23,51 | 21,76 | 496 | 33 | 7,44 |
| Hornillos de Cameros | 1,26 | 1,18 | 1.152 | 47 | 11,90 |
| Hornos de Moncalvillo | 12,97 | 12,70 | 684 | 17 | 7,40 |
| Huércanos | 42,69 | 41,99 | 516 | 25 | 21,48 |
| Igea | 13,44 | 12,87 | 546 | 87 | 54,25 |
| Jalón de Cameros | 2,85 | 2,73 | 876 | 40 | 8,43 |
| Laguna de Cameros | 3,41 | 3,25 | 1.042 | 46 | 41,60 |
| Lagunilla del Jubera | 10,38 | 9,53 | 646 | 20 | 34,30 |
| Lardero | 414,50 | 429,83 | 435 | 4 | 20,36 |
| Ledesma de la Cogolla | 1,81 | 1,57 | 749 | 40 | 12,13 |
| Leiva | 23,92 | 22,82 | 587 | 58 | 12,71 |

..../

DATOS TERRITORIALES. AÑOS 2011-2012

| | Densidad de población | | Altitud (m) | Distancia a la capital (Km) | Superficie (Km2) |
|---------------------------|-----------------------|----------|----------------|--------------------------------|---------------------|
| | 2011 | 2012 | | | |
| Leza de Río Leza | 4,40 | 4,49 | 567 | 21 | 11,12 |
| Logroño | 1.918,76 | 1.928,33 | 384 | 0 | 79,55 |
| Lumbreras | 1,22 | 1,15 | 1.184 | 51 | 142,91 |
| Manjarrés | 24,66 | 22,87 | 629 | 26 | 6,16 |
| Mansilla de la Sierra | 0,83 | 0,74 | 950 | 72 | 84,76 |
| Manzanares de Rioja | 5,64 | 5,47 | 805 | 46 | 17,91 |
| Matute | 5,54 | 5,11 | 680 | 42 | 25,65 |
| Medrano | 39,30 | 40,10 | 599 | 17 | 7,46 |
| Munilla | 2,29 | 2,27 | 791 | 68 | 54,19 |
| Murillo de Río Leza | 39,84 | 38,80 | 407 | 14 | 46,06 |
| Muro de Aguas | 2,14 | 2,10 | 891 | 67 | 30,90 |
| Muro en Cameros | 3,00 | 3,00 | 1.115 | 44 | 15,99 |
| Nájera | 225,76 | 225,09 | 485 | 27 | 37,44 |
| Nalda | 41,30 | 41,79 | 580 | 19 | 24,60 |
| Navajún | 1,28 | 1,22 | 924 | 96 | 16,38 |
| Navarrete | 100,55 | 101,12 | 512 | 11 | 28,49 |
| Nestares | 3,75 | 3,66 | 860 | 30 | 21,61 |
| Nieva de Cameros | 2,45 | 2,35 | 1.021 | 40 | 42,05 |
| Ocón | 5,79 | 5,42 | 556 | 58 | 60,92 |
| Ochánduri | 10,24 | 9,30 | 675 | 33 | 11,72 |
| Ojacastro | 4,47 | 4,20 | 792 | 60 | 44,32 |
| Ollauri | 119,67 | 120,82 | 493 | 40 | 2,60 |
| Ortigosa de Cameros | 8,54 | 8,48 | 1.069 | 46 | 33,02 |
| Pazuengos | 1,39 | 1,39 | 1.162 | 55 | 25,12 |
| Pedroso | 4,93 | 4,25 | 773 | 45 | 19,29 |
| Pinillos | 1,51 | 1,35 | 1.026 | 40 | 11,89 |
| Pradejón | 128,92 | 131,75 | 362 | 42 | 31,76 |
| Pradillo | 6,42 | 6,52 | 880 | 40 | 10,28 |
| Préjano | 6,68 | 6,20 | 708 | 60 | 42,40 |
| Quel | 38,27 | 37,61 | 490 | 50 | 54,78 |
| Rabanera | 4,93 | 3,26 | 966 | 43 | 13,81 |
| Rasillo de Cameros (El) | 9,46 | 9,15 | 1.101 | 48 | 15,85 |
| Redal (El) | 19,27 | 19,39 | 528 | 30 | 8,41 |
| Ribafrecha | 28,95 | 29,21 | 498 | 14 | 34,58 |
| Rincón de Soto | 192,31 | 191,30 | 285 | 61 | 19,86 |
| Robres del Castillo | 0,84 | 0,75 | 722 | 33 | 35,88 |
| Rodezno | 22,09 | 21,47 | 547 | 45 | 14,30 |
| Sajazarra | 9,90 | 9,61 | 520 | 55 | 13,84 |
| San Asensio | 38,30 | 37,74 | 535 | 33 | 32,33 |
| San Millán de la Cogolla | 8,91 | 8,34 | 728 | 39 | 31,19 |
| San Millán de Yécora | 4,46 | 4,09 | 656 | 60 | 10,77 |
| San Román de Cameros | 3,56 | 3,45 | 849 | 38 | 47,50 |
| Santa Coloma | 6,27 | 6,08 | 763 | 32 | 20,24 |
| Santa Engracia del Jubera | 2,16 | 2,14 | 649 | 27 | 86,07 |

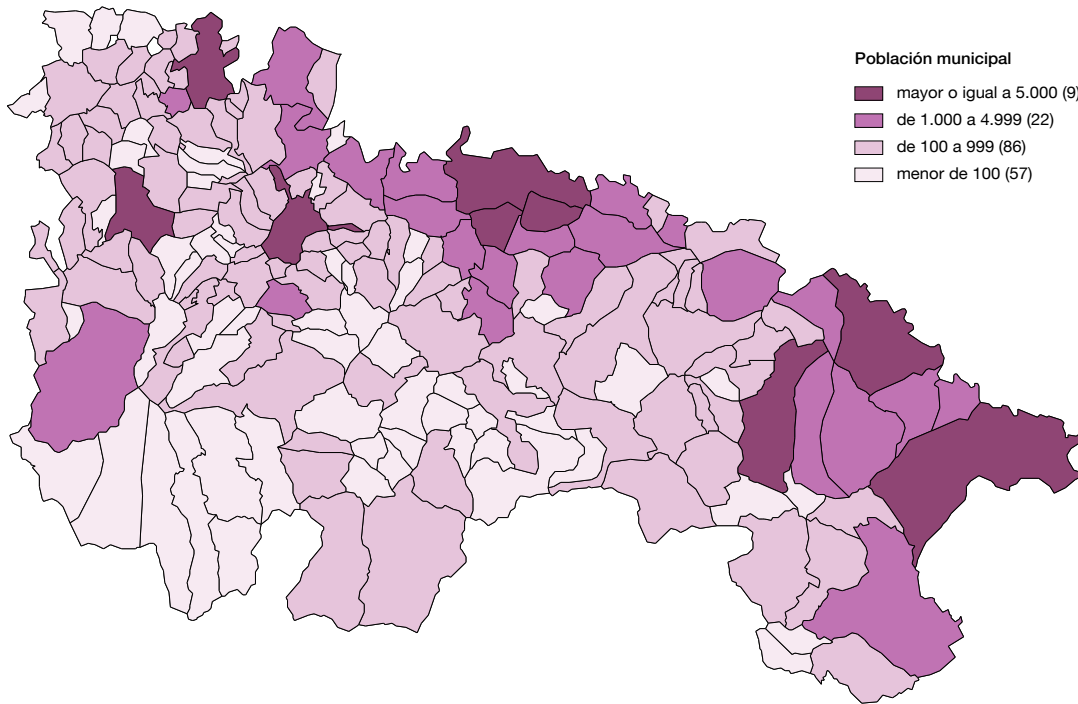
..../

DATOS TERRITORIALES. AÑOS 2011-2012

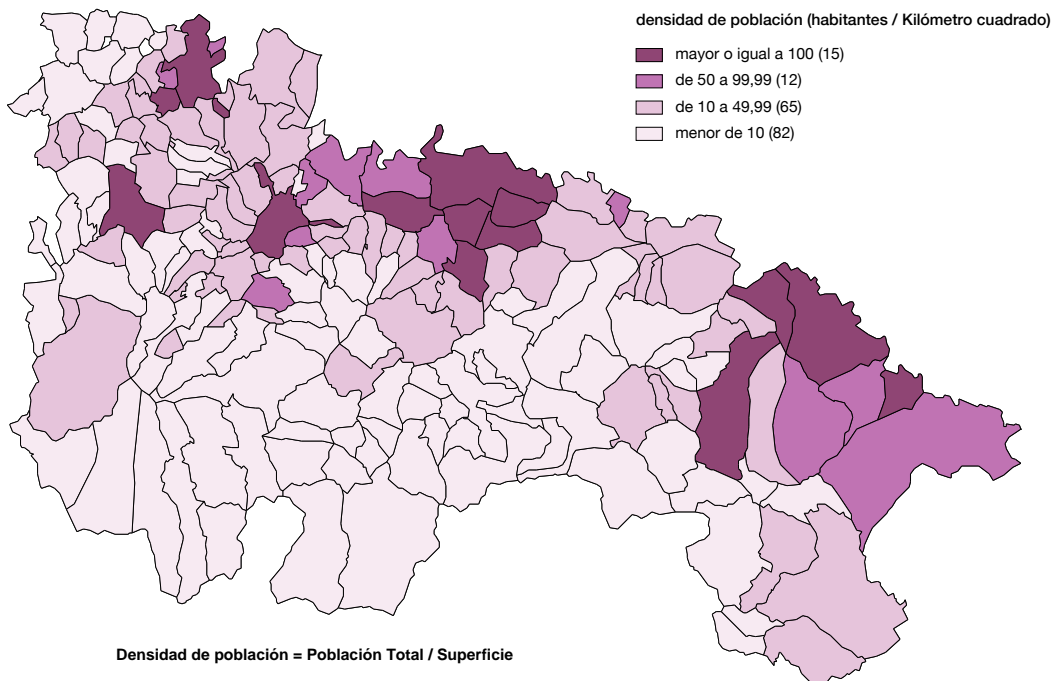
| | Densidad de población | | Altitud (m) | Distancia a la capital (Km) | Superficie (Km2) |
|-----------------------------|-----------------------|--------|----------------|--------------------------------|---------------------|
| | 2011 | 2012 | | | |
| Santa Eulalia Bajera | 15,42 | 14,35 | 619 | 58 | 8,43 |
| Santo Domingo de la Calzada | 166,99 | 166,41 | 638 | 46 | 40,09 |
| San Torcuato | 7,67 | 7,48 | 599 | 42 | 10,82 |
| Santurde de Rioja | 21,77 | 21,32 | 713 | 52 | 15,43 |
| Santurdejo | 8,50 | 7,63 | 780 | 54 | 18,35 |
| San Vicente de la Sonsierra | 23,31 | 23,21 | 528 | 35 | 48,56 |
| Sojuela | 15,45 | 17,36 | 669 | 15 | 15,15 |
| Sorzano | 24,64 | 24,83 | 719 | 17 | 10,23 |
| Sotés | 21,37 | 19,86 | 672 | 17 | 14,60 |
| Soto en Cameros | 3,32 | 2,87 | 718 | 28 | 49,05 |
| Terroba | 4,41 | 4,19 | 791 | 32 | 8,84 |
| Tirgo | 25,28 | 25,06 | 523 | 50 | 9,14 |
| Tobía | 2,06 | 1,80 | 681 | 43 | 34,94 |
| Tormantos | 14,01 | 13,65 | 609 | 60 | 11,07 |
| Torrecilla en Cameros | 18,21 | 17,36 | 774 | 29 | 30,47 |
| Torrecilla sobre Alesanco | 8,72 | 8,49 | 617 | 37 | 4,36 |
| Torre en Cameros | 1,03 | 1,03 | 1.159 | 51 | 11,64 |
| Torremoncalbo | 2,82 | 2,82 | 429 | 26 | 4,96 |
| Treviana | 5,52 | 5,32 | 587 | 56 | 34,94 |
| Tricio | 61,88 | 61,10 | 564 | 26 | 6,35 |
| Tudelilla | 20,25 | 19,46 | 548 | 40 | 19,06 |
| Uruñuela | 69,89 | 70,99 | 499 | 29 | 13,62 |
| Valdemadera | 0,65 | 0,65 | 971 | 96 | 13,93 |
| Valgañón | 4,03 | 3,94 | 968 | 64 | 31,74 |
| Ventosa | 17,55 | 17,03 | 654 | 17 | 9,63 |
| Ventrosa | 0,93 | 0,96 | 1.003 | 74 | 72,93 |
| Viguera | 9,97 | 10,43 | 689 | 21 | 41,72 |
| Villalba de Rioja | 16,74 | 16,52 | 579 | 44 | 8,96 |
| Villalobar de Rioja | 6,49 | 6,21 | 590 | 52 | 10,94 |
| Villamediana de Iregua | 340,70 | 353,14 | 375 | 5 | 20,42 |
| Villanueva de Cameros | 5,53 | 4,99 | 914 | 41 | 18,44 |
| Villar de Arnedo (El) | 36,17 | 35,74 | 429 | 36 | 18,25 |
| Villar de Torre | 21,93 | 20,34 | 766 | 40 | 11,99 |
| Villarejo | 5,17 | 5,33 | 834 | 44 | 6,38 |
| Villarroya | 0,76 | 0,76 | 925 | 64 | 11,77 |
| Villarta-Quintana | 6,71 | 6,51 | 743 | 53 | 24,73 |
| Villavelayo | 0,63 | 0,57 | 964 | 80 | 89,07 |
| Villaverde de Rioja | 12,27 | 11,93 | 823 | 49 | 5,87 |
| Villoslada de Cameros | 3,88 | 3,80 | 1.072 | 50 | 94,71 |
| Viniegra de Abajo | 1,51 | 1,48 | 881 | 70 | 65,68 |
| Viniegra de Arriba | 1,30 | 1,40 | 1.182 | 72 | 38,46 |
| Zarratón | 17,01 | 16,00 | 563 | 46 | 18,69 |
| Zarzosa | 0,82 | 0,87 | 981 | 77 | 18,29 |
| Zorraquín | 13,51 | 13,83 | 862 | 62 | 6,44 |

Fuente: INE.

POBLACIÓN DE LOS MUNICIPIOS DE LA RIOJA. AÑO 2012



DENSIDAD DE POBLACIÓN DE LOS MUNICIPIOS DE LA RIOJA. AÑO 2012



POBLACIÓN SEGÚN GRUPOS QUINQUENALES DE EDAD. AÑO 2012

| | Población | | | | | | | | |
|------------------------|---------------|---------------|---------------|---------------|---------------|---------------|---------------|---------------|---------------|
| | 0 - 4 | 5 - 9 | 10 - 14 | 15 - 19 | 20 - 24 | 25 - 29 | 30 - 34 | 35 - 39 | 40 - 44 |
| LA RIOJA | 16.838 | 16.232 | 14.816 | 14.441 | 16.630 | 20.164 | 26.076 | 28.002 | 26.116 |
| Ábalos | 8 | 7 | 16 | 16 | 24 | 29 | 32 | 23 | 25 |
| Agoncillo | 52 | 56 | 46 | 33 | 48 | 72 | 110 | 101 | 113 |
| Aguilar del Río Alhama | 14 | 11 | 18 | 15 | 27 | 15 | 31 | 32 | 32 |
| Ajamil de Cameros | 0 | 0 | 0 | 1 | 6 | 5 | 5 | 2 | 4 |
| Albelda de Iregua | 182 | 174 | 172 | 147 | 183 | 237 | 333 | 300 | 260 |
| Alberite | 183 | 155 | 126 | 121 | 147 | 155 | 234 | 254 | 225 |
| Alcanadre | 37 | 32 | 32 | 23 | 29 | 37 | 32 | 54 | 63 |
| Aldeanueva de Ebro | 146 | 177 | 136 | 121 | 143 | 187 | 239 | 220 | 195 |
| Alesanco | 16 | 24 | 21 | 12 | 24 | 28 | 34 | 38 | 39 |
| Alesón | 4 | 5 | 3 | 1 | 4 | 2 | 6 | 6 | 4 |
| Alfaro | 505 | 464 | 398 | 484 | 546 | 647 | 836 | 750 | 701 |
| Almarza de Cameros | 0 | 0 | 0 | 0 | 1 | 0 | 0 | 3 | 0 |
| Anguciana | 16 | 26 | 24 | 24 | 20 | 16 | 38 | 42 | 48 |
| Anguiano | 14 | 13 | 6 | 7 | 14 | 17 | 26 | 34 | 29 |
| Arenzana de Abajo | 11 | 13 | 11 | 10 | 9 | 11 | 12 | 9 | 18 |
| Arenzana de Arriba | 0 | 1 | 0 | 0 | 0 | 2 | 1 | 3 | 3 |
| Arnedillo | 10 | 17 | 20 | 27 | 22 | 29 | 30 | 35 | 46 |
| Arnedo | 785 | 758 | 714 | 717 | 759 | 986 | 1.172 | 1.243 | 1.071 |
| Arrúbal | 33 | 20 | 19 | 17 | 25 | 33 | 36 | 37 | 33 |
| Ausejo | 38 | 42 | 43 | 41 | 85 | 118 | 91 | 84 | 98 |
| Autol | 282 | 229 | 203 | 210 | 240 | 326 | 413 | 381 | 381 |
| Azofra | 4 | 1 | 1 | 4 | 13 | 10 | 9 | 12 | 9 |
| Badarán | 16 | 10 | 14 | 18 | 26 | 20 | 32 | 30 | 40 |
| Bañares | 4 | 3 | 8 | 14 | 14 | 13 | 9 | 19 | 11 |
| Baños de Rioja | 1 | 2 | 4 | 1 | 2 | 4 | 3 | 3 | 9 |
| Baños de Río Tobía | 55 | 76 | 63 | 74 | 100 | 116 | 98 | 125 | 124 |
| Berceo | 0 | 4 | 3 | 1 | 2 | 5 | 7 | 8 | 13 |
| Bergasa | 4 | 2 | 4 | 2 | 6 | 7 | 7 | 17 | 12 |
| Bergasillas Bajera | 0 | 0 | 0 | 0 | 0 | 0 | 3 | 3 | 2 |
| Bezares | 1 | 1 | 1 | 1 | 0 | 1 | 0 | 1 | 1 |
| Bobadilla | 0 | 1 | 5 | 7 | 7 | 3 | 5 | 12 | 7 |
| Brieva de Cameros | 0 | 0 | 1 | 1 | 1 | 2 | 3 | 1 | 1 |
| Briñas | 10 | 15 | 15 | 14 | 12 | 17 | 6 | 18 | 19 |
| Briones | 35 | 31 | 27 | 27 | 30 | 37 | 71 | 64 | 66 |
| Cabezón de Cameros | 0 | 0 | 0 | 0 | 0 | 0 | 0 | 3 | 2 |
| Calahorra | 1.410 | 1.332 | 1.129 | 1.267 | 1.462 | 1.626 | 2.075 | 2.156 | 2.012 |
| Camprovín | 2 | 4 | 4 | 7 | 5 | 8 | 6 | 6 | 13 |
| Canales de la Sierra | 1 | 1 | 0 | 0 | 6 | 4 | 3 | 1 | 3 |
| Canillas de Río Tuerto | 0 | 0 | 0 | 1 | 0 | 1 | 1 | 3 | 1 |
| Cañas | 2 | 5 | 6 | 1 | 1 | 6 | 2 | 4 | 7 |
| Cárdenas | 5 | 4 | 7 | 5 | 3 | 7 | 12 | 9 | 13 |
| Casalarreina | 81 | 72 | 69 | 48 | 72 | 86 | 108 | 123 | 111 |

..../

POBLACIÓN SEGÚN GRUPOS QUINQUENALES DE EDAD. AÑO 2012 (Continuación)

| | Población | | | | | | | | |
|------------------------|---------------|---------------|---------------|---------------|---------------|---------------|---------------|---------------|--------------|
| | 45 - 49 | 50 - 54 | 55 - 59 | 60 - 64 | 65 - 69 | 70 - 74 | 75 - 79 | 80 - 84 | 85 y más |
| LA RIOJA | 24.488 | 23.271 | 19.265 | 17.000 | 15.154 | 11.542 | 13.240 | 10.411 | 9.923 |
| Ábalos | 30 | 36 | 26 | 16 | 18 | 15 | 15 | 8 | 13 |
| Agoncillo | 86 | 92 | 67 | 51 | 73 | 44 | 52 | 34 | 34 |
| Aguilar del Río Alhama | 38 | 44 | 36 | 34 | 31 | 28 | 52 | 49 | 39 |
| Ajamil de Cameros | 6 | 8 | 14 | 10 | 9 | 2 | 2 | 4 | 1 |
| Albelda de Iregua | 225 | 226 | 182 | 184 | 128 | 130 | 139 | 104 | 88 |
| Alberite | 186 | 189 | 141 | 121 | 129 | 83 | 97 | 68 | 76 |
| Alcanadre | 61 | 47 | 41 | 47 | 42 | 51 | 44 | 37 | 39 |
| Aldeanueva de Ebro | 163 | 164 | 151 | 158 | 152 | 119 | 140 | 103 | 101 |
| Alesanco | 59 | 31 | 35 | 24 | 29 | 37 | 33 | 34 | 23 |
| Alesón | 6 | 10 | 9 | 10 | 7 | 7 | 7 | 8 | 10 |
| Alfaro | 668 | 782 | 657 | 510 | 465 | 335 | 436 | 387 | 280 |
| Almarza de Cameros | 0 | 2 | 1 | 5 | 2 | 0 | 0 | 0 | 3 |
| Anguciana | 51 | 38 | 15 | 17 | 29 | 25 | 21 | 9 | 12 |
| Anguiano | 33 | 31 | 42 | 45 | 43 | 36 | 60 | 36 | 60 |
| Arenzana de Abajo | 19 | 9 | 8 | 21 | 23 | 29 | 19 | 15 | 17 |
| Arenzana de Arriba | 1 | 3 | 3 | 4 | 2 | 0 | 3 | 6 | 2 |
| Arnedillo | 39 | 36 | 26 | 21 | 27 | 12 | 26 | 22 | 39 |
| Arnedo | 1.096 | 1.056 | 896 | 836 | 694 | 470 | 507 | 397 | 391 |
| Arrúbal | 32 | 38 | 35 | 21 | 30 | 25 | 28 | 20 | 16 |
| Ausejo | 87 | 82 | 60 | 60 | 36 | 44 | 44 | 22 | 31 |
| Autol | 290 | 298 | 245 | 190 | 192 | 149 | 181 | 136 | 96 |
| Azofra | 16 | 18 | 23 | 14 | 23 | 21 | 28 | 25 | 17 |
| Badarán | 47 | 38 | 38 | 44 | 38 | 36 | 54 | 49 | 33 |
| Bañares | 15 | 29 | 24 | 19 | 23 | 15 | 28 | 32 | 23 |
| Baños de Rioja | 12 | 6 | 1 | 4 | 7 | 5 | 13 | 8 | 11 |
| Baños de Río Tobía | 122 | 138 | 116 | 99 | 107 | 59 | 78 | 58 | 54 |
| Berceo | 16 | 19 | 16 | 11 | 10 | 13 | 18 | 16 | 12 |
| Bergasa | 11 | 14 | 6 | 11 | 15 | 8 | 6 | 9 | 9 |
| Bergasillas Bajera | 6 | 5 | 1 | 4 | 5 | 1 | 3 | 1 | 1 |
| Bezares | 2 | 4 | 0 | 0 | 1 | 0 | 2 | 4 | 0 |
| Bobadilla | 16 | 8 | 17 | 12 | 5 | 7 | 10 | 8 | 10 |
| Brieva de Cameros | 10 | 6 | 6 | 6 | 7 | 3 | 5 | 3 | 2 |
| Briñas | 20 | 25 | 10 | 13 | 7 | 12 | 12 | 11 | 6 |
| Briones | 60 | 63 | 57 | 64 | 40 | 35 | 52 | 44 | 53 |
| Cabezón de Cameros | 4 | 3 | 0 | 3 | 1 | 3 | 0 | 0 | 1 |
| Calahorra | 1.823 | 1.737 | 1.393 | 1.187 | 1.019 | 777 | 977 | 781 | 734 |
| Camprovín | 9 | 21 | 10 | 14 | 13 | 15 | 12 | 16 | 14 |
| Canales de la Sierra | 5 | 14 | 10 | 11 | 8 | 4 | 9 | 5 | 3 |
| Canillas de Río Tuerto | 2 | 4 | 3 | 4 | 5 | 4 | 6 | 3 | 4 |
| Cañas | 6 | 3 | 4 | 6 | 7 | 6 | 12 | 13 | 2 |
| Cárdenas | 8 | 9 | 11 | 11 | 19 | 10 | 15 | 20 | 10 |
| Casalarreina | 119 | 85 | 63 | 65 | 66 | 60 | 59 | 35 | 33 |

..../

POBLACIÓN SEGÚN GRUPOS QUINQUENALES DE EDAD. AÑO 2012

| | Población | | | | | | | | |
|-------------------------|-----------|-------|---------|---------|---------|---------|---------|---------|---------|
| | 0 - 4 | 5 - 9 | 10 - 14 | 15 - 19 | 20 - 24 | 25 - 29 | 30 - 34 | 35 - 39 | 40 - 44 |
| Castañares de Rioja | 12 | 15 | 14 | 15 | 29 | 18 | 24 | 25 | 33 |
| Castroviejo | 0 | 1 | 2 | 1 | 4 | 3 | 3 | 2 | 3 |
| Cellorigo | 0 | 0 | 0 | 0 | 0 | 1 | 0 | 0 | 0 |
| Cenicero | 100 | 71 | 82 | 92 | 116 | 130 | 134 | 168 | 161 |
| Cervera del Río Alhama | 81 | 129 | 102 | 109 | 118 | 159 | 141 | 153 | 177 |
| Cidamón | 2 | 2 | 0 | 0 | 3 | 0 | 4 | 5 | 0 |
| Cihuri | 7 | 12 | 6 | 6 | 10 | 7 | 20 | 19 | 18 |
| Cirueña | 4 | 1 | 5 | 3 | 2 | 7 | 5 | 5 | 15 |
| Clavijo | 13 | 7 | 4 | 4 | 10 | 22 | 27 | 20 | 21 |
| Cordovín | 1 | 0 | 0 | 2 | 10 | 12 | 10 | 2 | 9 |
| Corera | 10 | 9 | 10 | 8 | 15 | 4 | 19 | 23 | 22 |
| Cornago | 7 | 7 | 12 | 9 | 13 | 10 | 11 | 23 | 35 |
| Corporales | 0 | 2 | 1 | 0 | 0 | 0 | 0 | 0 | 8 |
| Cuzcurrita de Río Tirón | 10 | 14 | 17 | 25 | 17 | 29 | 46 | 31 | 39 |
| Daroqa de Rioja | 2 | 2 | 3 | 0 | 1 | 2 | 4 | 6 | 3 |
| Enciso | 2 | 3 | 6 | 2 | 7 | 4 | 6 | 10 | 13 |
| Entrena | 91 | 75 | 54 | 56 | 72 | 95 | 153 | 136 | 140 |
| Estollo | 0 | 0 | 0 | 1 | 7 | 6 | 4 | 2 | 5 |
| Ezcaray | 78 | 72 | 94 | 99 | 127 | 101 | 129 | 163 | 159 |
| Foncea | 2 | 2 | 1 | 2 | 6 | 7 | 8 | 7 | 6 |
| Fonzaleche | 1 | 3 | 1 | 2 | 6 | 8 | 8 | 12 | 13 |
| Fuenmayor | 183 | 188 | 154 | 130 | 136 | 182 | 309 | 300 | 296 |
| Galbárruli | 0 | 2 | 3 | 1 | 2 | 1 | 4 | 5 | 10 |
| Galilea | 17 | 17 | 18 | 19 | 18 | 14 | 28 | 25 | 38 |
| Gallinero de Cameros | 0 | 0 | 3 | 1 | 0 | 0 | 3 | 0 | 1 |
| Gimileo | 6 | 6 | 2 | 0 | 5 | 17 | 26 | 19 | 11 |
| Grañón | 3 | 7 | 4 | 3 | 8 | 7 | 17 | 15 | 20 |
| Grávalos | 5 | 5 | 5 | 6 | 18 | 9 | 7 | 3 | 17 |
| Haro | 621 | 645 | 634 | 545 | 558 | 748 | 954 | 1.064 | 993 |
| Herce | 5 | 17 | 17 | 15 | 18 | 14 | 8 | 21 | 42 |
| Herramélluri | 1 | 3 | 4 | 3 | 2 | 2 | 4 | 4 | 14 |
| Hervías | 2 | 1 | 2 | 4 | 3 | 2 | 6 | 14 | 15 |
| Hormilla | 11 | 18 | 14 | 18 | 17 | 27 | 23 | 39 | 24 |
| Hormilleja | 4 | 4 | 4 | 3 | 6 | 11 | 6 | 7 | 16 |
| Hornillos de Cameros | 0 | 0 | 0 | 0 | 0 | 0 | 0 | 0 | 3 |
| Hornos de Moncalvillo | 2 | 1 | 0 | 1 | 2 | 3 | 3 | 8 | 13 |
| Huércanos | 26 | 38 | 36 | 37 | 26 | 52 | 66 | 59 | 61 |
| Igea | 20 | 17 | 28 | 18 | 25 | 40 | 42 | 55 | 49 |
| Jalón de Cameros | 0 | 0 | 1 | 1 | 0 | 0 | 0 | 2 | 2 |
| Laguna de Cameros | 3 | 1 | 2 | 2 | 1 | 3 | 7 | 4 | 9 |
| Lagunilla del Jubera | 2 | 2 | 9 | 9 | 8 | 7 | 12 | 20 | 28 |
| Lardero | 631 | 517 | 432 | 373 | 417 | 652 | 925 | 1.035 | 742 |
| Ledesma de la Cogolla | 0 | 0 | 0 | 0 | 0 | 0 | 0 | 0 | 0 |
| Leiva | 12 | 16 | 10 | 9 | 5 | 14 | 11 | 10 | 19 |

.../..

POBLACIÓN SEGÚN GRUPOS QUINQUENALES DE EDAD. AÑO 2012 (Continuación)

| | Población | | | | | | | | |
|-------------------------|-----------|---------|---------|---------|---------|---------|---------|---------|----------|
| | 45 - 49 | 50 - 54 | 55 - 59 | 60 - 64 | 65 - 69 | 70 - 74 | 75 - 79 | 80 - 84 | 85 y más |
| Castañares de Rioja | 48 | 36 | 32 | 30 | 32 | 22 | 30 | 32 | 27 |
| Castroviejo | 5 | 11 | 8 | 4 | 0 | 5 | 3 | 3 | 2 |
| Cellorigo | 0 | 3 | 4 | 1 | 0 | 0 | 0 | 1 | 3 |
| Cenicero | 146 | 166 | 120 | 91 | 108 | 74 | 130 | 109 | 94 |
| Cervera del Río Alhama | 161 | 160 | 158 | 153 | 185 | 186 | 168 | 156 | 140 |
| Cidamón | 2 | 5 | 3 | 2 | 4 | 0 | 0 | 0 | 0 |
| Cihuri | 25 | 24 | 13 | 11 | 16 | 13 | 8 | 5 | 9 |
| Cirueña | 7 | 11 | 5 | 16 | 7 | 11 | 11 | 10 | 3 |
| Clavijo | 29 | 31 | 29 | 25 | 13 | 7 | 18 | 9 | 9 |
| Cordovín | 17 | 18 | 12 | 10 | 6 | 18 | 22 | 20 | 13 |
| Corera | 27 | 24 | 21 | 16 | 25 | 14 | 12 | 13 | 7 |
| Cornago | 26 | 21 | 21 | 40 | 29 | 30 | 38 | 45 | 28 |
| Corporales | 4 | 2 | 1 | 0 | 2 | 3 | 6 | 5 | 7 |
| Cuzcurrita de Río Tirón | 53 | 33 | 28 | 38 | 30 | 24 | 32 | 24 | 20 |
| Daroqa de Rioja | 6 | 5 | 9 | 5 | 2 | 1 | 2 | 3 | 3 |
| Enciso | 17 | 22 | 17 | 16 | 8 | 7 | 13 | 6 | 8 |
| Entrena | 91 | 97 | 78 | 67 | 75 | 72 | 74 | 47 | 50 |
| Estollo | 8 | 10 | 11 | 2 | 4 | 4 | 17 | 6 | 11 |
| Ezcaray | 187 | 174 | 138 | 109 | 99 | 72 | 99 | 82 | 72 |
| Foncea | 6 | 4 | 9 | 8 | 10 | 4 | 8 | 4 | 4 |
| Fonzaleche | 17 | 16 | 13 | 13 | 10 | 8 | 14 | 7 | 7 |
| Fuenmayor | 243 | 228 | 176 | 156 | 131 | 100 | 93 | 111 | 79 |
| Galbárruli | 4 | 4 | 3 | 9 | 8 | 3 | 2 | 0 | 1 |
| Galilea | 37 | 32 | 20 | 19 | 18 | 14 | 19 | 17 | 11 |
| Gallinero de Cameros | 4 | 2 | 0 | 1 | 1 | 2 | 2 | 4 | 1 |
| Gimileo | 9 | 8 | 16 | 18 | 11 | 1 | 3 | 2 | 3 |
| Grañón | 12 | 22 | 18 | 24 | 30 | 26 | 41 | 18 | 18 |
| Grávalos | 14 | 32 | 11 | 6 | 10 | 14 | 25 | 19 | 23 |
| Haro | 972 | 849 | 647 | 561 | 454 | 389 | 466 | 370 | 336 |
| Herce | 38 | 28 | 23 | 20 | 20 | 14 | 21 | 18 | 23 |
| Herramélluri | 14 | 7 | 8 | 8 | 7 | 5 | 8 | 11 | 12 |
| Hervías | 9 | 5 | 4 | 12 | 10 | 14 | 14 | 15 | 10 |
| Hormilla | 32 | 37 | 23 | 32 | 29 | 29 | 33 | 18 | 21 |
| Hormilleja | 18 | 13 | 8 | 5 | 7 | 13 | 19 | 13 | 5 |
| Hornillos de Cameros | 1 | 1 | 0 | 0 | 2 | 2 | 3 | 2 | 0 |
| Hornos de Moncalvillo | 5 | 11 | 9 | 4 | 5 | 5 | 12 | 4 | 6 |
| Huércanos | 76 | 65 | 52 | 68 | 55 | 49 | 56 | 44 | 36 |
| Igea | 46 | 40 | 43 | 66 | 44 | 46 | 45 | 39 | 35 |
| Jalón de Cameros | 2 | 1 | 2 | 4 | 2 | 1 | 1 | 2 | 2 |
| Laguna de Cameros | 16 | 15 | 11 | 8 | 13 | 11 | 12 | 10 | 7 |
| Lagunilla del Jubera | 26 | 26 | 22 | 37 | 13 | 20 | 33 | 19 | 34 |
| Lardero | 645 | 573 | 470 | 360 | 291 | 202 | 178 | 168 | 139 |
| Ledesma de la Cogolla | 2 | 3 | 6 | 2 | 1 | 1 | 0 | 2 | 2 |
| Leiva | 23 | 22 | 15 | 9 | 13 | 22 | 25 | 30 | 25 |

..../

POBLACIÓN SEGÚN GRUPOS QUINQUENALES DE EDAD. AÑO 2012

| | Población | | | | | | | | |
|---------------------------|-----------|-------|---------|---------|---------|---------|---------|---------|---------|
| | 0 - 4 | 5 - 9 | 10 - 14 | 15 - 19 | 20 - 24 | 25 - 29 | 30 - 34 | 35 - 39 | 40 - 44 |
| Leza de Río Leza | 0 | 1 | 0 | 1 | 1 | 1 | 2 | 2 | 2 |
| Logroño | 8.210 | 8.018 | 7.372 | 7.165 | 7.982 | 9.522 | 12.289 | 13.543 | 12.666 |
| Lumbreras | 0 | 0 | 0 | 1 | 6 | 5 | 8 | 7 | 9 |
| Manjarrés | 2 | 1 | 2 | 6 | 8 | 5 | 7 | 11 | 9 |
| Mansilla de la Sierra | 1 | 4 | 0 | 2 | 2 | 1 | 3 | 3 | 6 |
| Manzanares de Rioja | 0 | 0 | 1 | 3 | 1 | 2 | 2 | 2 | 6 |
| Matute | 1 | 0 | 0 | 1 | 5 | 2 | 5 | 5 | 2 |
| Medrano | 18 | 15 | 14 | 3 | 7 | 21 | 28 | 28 | 25 |
| Munilla | 3 | 4 | 2 | 4 | 6 | 7 | 6 | 10 | 8 |
| Murillo de Río Leza | 92 | 90 | 84 | 66 | 81 | 114 | 158 | 134 | 132 |
| Muro de Aguas | 1 | 0 | 2 | 3 | 1 | 6 | 3 | 1 | 4 |
| Muro en Cameros | 0 | 0 | 0 | 1 | 1 | 5 | 3 | 3 | 3 |
| Nájera | 420 | 439 | 434 | 411 | 498 | 480 | 667 | 723 | 702 |
| Nalda | 40 | 40 | 38 | 42 | 43 | 67 | 84 | 76 | 80 |
| Navajún | 0 | 0 | 0 | 0 | 0 | 2 | 0 | 1 | 1 |
| Navarrete | 219 | 172 | 142 | 112 | 129 | 161 | 259 | 295 | 249 |
| Nestares | 2 | 2 | 1 | 0 | 4 | 5 | 4 | 1 | 7 |
| Nieva de Cameros | 2 | 2 | 3 | 2 | 0 | 1 | 5 | 2 | 11 |
| Ocón | 3 | 3 | 1 | 1 | 13 | 8 | 17 | 12 | 19 |
| Ochánduri | 0 | 2 | 0 | 4 | 2 | 2 | 3 | 4 | 2 |
| Ojacastro | 2 | 1 | 3 | 8 | 6 | 2 | 3 | 2 | 11 |
| Ollauri | 10 | 9 | 6 | 8 | 10 | 25 | 23 | 21 | 24 |
| Ortigosa de Cameros | 4 | 2 | 5 | 8 | 19 | 16 | 9 | 18 | 14 |
| Pazuengos | 0 | 0 | 0 | 0 | 0 | 0 | 0 | 3 | 5 |
| Pedroso | 0 | 1 | 1 | 1 | 1 | 4 | 1 | 4 | 6 |
| Pinillos | 0 | 0 | 0 | 0 | 0 | 0 | 0 | 1 | 1 |
| Pradejón | 225 | 204 | 201 | 208 | 340 | 399 | 387 | 352 | 349 |
| Pradillo | 0 | 1 | 2 | 1 | 1 | 0 | 3 | 4 | 8 |
| Préjano | 7 | 14 | 10 | 10 | 7 | 12 | 4 | 16 | 20 |
| Quel | 90 | 94 | 77 | 73 | 104 | 109 | 161 | 160 | 154 |
| Rabanera | 1 | 1 | 1 | 0 | 2 | 2 | 0 | 4 | 2 |
| Rasillo de Cameros (El) | 2 | 6 | 10 | 1 | 7 | 8 | 10 | 8 | 9 |
| Redal (El) | 4 | 3 | 4 | 2 | 5 | 5 | 12 | 14 | 5 |
| Ribafrecha | 39 | 37 | 26 | 29 | 45 | 60 | 90 | 72 | 74 |
| Rincón de Soto | 220 | 217 | 200 | 181 | 186 | 228 | 270 | 314 | 290 |
| Robres del Castillo | 0 | 0 | 0 | 0 | 0 | 0 | 0 | 0 | 1 |
| Rodezno | 4 | 1 | 9 | 8 | 12 | 21 | 26 | 20 | 21 |
| Sajazarra | 4 | 6 | 1 | 3 | 2 | 4 | 12 | 6 | 15 |
| San Asensio | 47 | 41 | 40 | 37 | 60 | 69 | 71 | 79 | 72 |
| San Millán de la Cogolla | 4 | 5 | 10 | 11 | 9 | 15 | 15 | 12 | 24 |
| San Millán de Yécora | 1 | 0 | 1 | 0 | 0 | 2 | 0 | 5 | 1 |
| San Román de Cameros | 4 | 2 | 5 | 3 | 8 | 9 | 7 | 9 | 13 |
| Santa Coloma | 2 | 1 | 5 | 4 | 3 | 1 | 8 | 5 | 15 |
| Santa Engracia del Jubera | 5 | 1 | 0 | 6 | 5 | 5 | 7 | 9 | 18 |

..../

POBLACIÓN SEGÚN GRUPOS QUINQUENALES DE EDAD. AÑO 2012

| | Población | | | | | | | | |
|---------------------------|-----------|---------|---------|---------|---------|---------|---------|---------|----------|
| | 45 - 49 | 50 - 54 | 55 - 59 | 60 - 64 | 65 - 69 | 70 - 74 | 75 - 79 | 80 - 84 | 85 y más |
| Leza de Río Leza | 5 | 3 | 7 | 5 | 8 | 4 | 4 | 1 | 3 |
| Logroño | 11.798 | 11.015 | 9.426 | 8.133 | 7.078 | 5.108 | 5.495 | 4.254 | 4.328 |
| Lumbreras | 9 | 12 | 13 | 18 | 19 | 16 | 22 | 7 | 12 |
| Manjarrés | 10 | 13 | 7 | 6 | 14 | 9 | 13 | 11 | 7 |
| Mansilla de la Sierra | 1 | 12 | 5 | 3 | 4 | 7 | 5 | 1 | 3 |
| Manzanares de Rioja | 10 | 12 | 6 | 3 | 10 | 4 | 15 | 13 | 8 |
| Matute | 12 | 14 | 10 | 12 | 14 | 7 | 17 | 16 | 8 |
| Medrano | 13 | 20 | 19 | 22 | 16 | 8 | 21 | 11 | 10 |
| Munilla | 17 | 12 | 14 | 8 | 4 | 3 | 5 | 4 | 6 |
| Murillo de Río Leza | 142 | 119 | 74 | 91 | 103 | 87 | 93 | 69 | 58 |
| Muro de Aguas | 3 | 7 | 7 | 3 | 4 | 4 | 8 | 5 | 3 |
| Muro en Cameros | 2 | 8 | 6 | 5 | 4 | 3 | 1 | 2 | 1 |
| Nájera | 669 | 609 | 482 | 442 | 400 | 313 | 309 | 232 | 197 |
| Nalda | 79 | 79 | 79 | 69 | 45 | 36 | 51 | 41 | 39 |
| Navajún | 2 | 3 | 2 | 1 | 1 | 2 | 1 | 1 | 3 |
| Navarrete | 205 | 188 | 150 | 109 | 113 | 89 | 123 | 90 | 76 |
| Nestares | 6 | 10 | 5 | 9 | 8 | 7 | 2 | 3 | 3 |
| Nieva de Cameros | 12 | 8 | 3 | 7 | 10 | 7 | 8 | 10 | 6 |
| Ocón | 32 | 38 | 28 | 42 | 29 | 21 | 19 | 18 | 26 |
| Ochánduri | 12 | 16 | 12 | 8 | 8 | 8 | 10 | 10 | 6 |
| Ojastro | 14 | 25 | 17 | 10 | 7 | 14 | 18 | 24 | 19 |
| Ollauri | 31 | 23 | 30 | 19 | 12 | 18 | 12 | 15 | 18 |
| Ortigosa de Cameros | 21 | 30 | 25 | 20 | 30 | 18 | 20 | 14 | 7 |
| Pazuengos | 3 | 3 | 3 | 2 | 9 | 3 | 3 | 1 | 0 |
| Pedroso | 5 | 10 | 15 | 14 | 4 | 4 | 3 | 2 | 6 |
| Pinillos | 1 | 2 | 1 | 1 | 2 | 3 | 2 | 2 | 0 |
| Pradejón | 298 | 256 | 166 | 177 | 151 | 108 | 152 | 107 | 104 |
| Pradillo | 8 | 10 | 8 | 3 | 5 | 6 | 0 | 4 | 3 |
| Préjano | 33 | 30 | 17 | 10 | 12 | 15 | 21 | 10 | 15 |
| Quel | 138 | 163 | 113 | 123 | 104 | 96 | 123 | 94 | 84 |
| Rabanera | 6 | 9 | 1 | 3 | 3 | 5 | 3 | 0 | 2 |
| Rasillo de Cameros (El) | 14 | 12 | 19 | 9 | 11 | 5 | 5 | 2 | 7 |
| Redal (El) | 10 | 9 | 12 | 8 | 11 | 14 | 10 | 22 | 13 |
| Ribafrecha | 60 | 64 | 59 | 86 | 61 | 56 | 64 | 41 | 47 |
| Rincón de Soto | 282 | 256 | 185 | 179 | 200 | 140 | 177 | 154 | 120 |
| Robres del Castillo | 2 | 4 | 2 | 2 | 8 | 2 | 1 | 3 | 2 |
| Rodezno | 25 | 25 | 24 | 20 | 20 | 14 | 26 | 21 | 10 |
| Sajazarra | 8 | 11 | 8 | 16 | 8 | 3 | 4 | 9 | 13 |
| San Asensio | 88 | 87 | 65 | 104 | 82 | 65 | 86 | 64 | 63 |
| San Millán de la Cogolla | 19 | 32 | 18 | 18 | 24 | 15 | 16 | 7 | 6 |
| San Millán de Yécora | 2 | 2 | 7 | 2 | 4 | 4 | 2 | 8 | 3 |
| San Román de Cameros | 15 | 25 | 9 | 8 | 5 | 9 | 8 | 18 | 7 |
| Santa Coloma | 12 | 9 | 6 | 5 | 8 | 9 | 18 | 5 | 7 |
| Santa Engracia del Jubera | 15 | 18 | 13 | 11 | 16 | 13 | 20 | 13 | 9 |

..../

POBLACIÓN SEGÚN GRUPOS QUINQUENALES DE EDAD. AÑO 2012

| | Población | | | | | | | | |
|-----------------------------|-----------|-------|---------|--------|---------|---------|---------|---------|---------|
| | 0 - 4 | 5 - 9 | 10 - 14 | 15 -19 | 20 - 24 | 25 - 29 | 30 - 34 | 35 - 39 | 40 - 44 |
| Santa Eulalia Bajera | 0 | 2 | 10 | 5 | 2 | 2 | 6 | 9 | 12 |
| Santo Domingo de la Calzada | 334 | 321 | 313 | 308 | 363 | 413 | 515 | 560 | 490 |
| San Torcuato | 2 | 1 | 3 | 2 | 2 | 4 | 4 | 6 | 4 |
| Santurde de Rioja | 7 | 17 | 6 | 11 | 18 | 19 | 19 | 13 | 17 |
| Santurdejo | 0 | 1 | 3 | 1 | 2 | 3 | 2 | 6 | 14 |
| San Vicente de la Sonsierra | 30 | 45 | 61 | 47 | 56 | 60 | 52 | 106 | 82 |
| Sojuela | 13 | 13 | 9 | 8 | 12 | 14 | 21 | 32 | 24 |
| Sorzano | 4 | 7 | 5 | 5 | 12 | 8 | 22 | 21 | 29 |
| Sotés | 2 | 9 | 13 | 10 | 6 | 8 | 15 | 31 | 27 |
| Soto en Cameros | 2 | 2 | 3 | 1 | 3 | 5 | 5 | 11 | 7 |
| Terroba | 2 | 0 | 0 | 1 | 3 | 0 | 0 | 2 | 2 |
| Tirgo | 9 | 8 | 6 | 5 | 7 | 10 | 9 | 15 | 23 |
| Tobía | 0 | 0 | 1 | 0 | 4 | 4 | 2 | 4 | 3 |
| Tormantos | 1 | 3 | 2 | 3 | 5 | 9 | 6 | 4 | 8 |
| Torrecilla en Cameros | 10 | 11 | 11 | 17 | 23 | 33 | 38 | 30 | 29 |
| Torrecilla sobre Alesanco | 0 | 2 | 0 | 0 | 0 | 0 | 0 | 2 | 0 |
| Torre en Cameros | 0 | 0 | 0 | 0 | 0 | 1 | 2 | 0 | 1 |
| Torremontalbo | 0 | 0 | 1 | 0 | 0 | 0 | 1 | 1 | 4 |
| Treviana | 2 | 4 | 5 | 6 | 8 | 3 | 2 | 9 | 10 |
| Tricio | 19 | 17 | 13 | 7 | 14 | 32 | 18 | 23 | 25 |
| Tudelilla | 17 | 12 | 11 | 10 | 14 | 15 | 21 | 36 | 29 |
| Uruñuela | 58 | 55 | 56 | 39 | 52 | 49 | 79 | 83 | 73 |
| Valdemadera | 0 | 0 | 0 | 0 | 0 | 0 | 0 | 0 | 0 |
| Valgañón | 1 | 3 | 0 | 1 | 8 | 10 | 4 | 3 | 8 |
| Ventosa | 10 | 5 | 5 | 1 | 9 | 6 | 13 | 15 | 10 |
| Ventrosa | 0 | 2 | 0 | 3 | 3 | 1 | 1 | 4 | 7 |
| Viguera | 11 | 19 | 17 | 20 | 13 | 32 | 28 | 39 | 38 |
| Villalba de Rioja | 0 | 0 | 2 | 9 | 5 | 6 | 4 | 3 | 19 |
| Villalobar de Rioja | 0 | 1 | 1 | 0 | 0 | 1 | 1 | 5 | 3 |
| Villamediana de Iregua | 611 | 437 | 334 | 272 | 323 | 540 | 1.016 | 983 | 703 |
| Villanueva de Cameros | 2 | 1 | 2 | 2 | 2 | 4 | 3 | 7 | 7 |
| Villar de Arnedo (El) | 30 | 33 | 24 | 21 | 27 | 43 | 39 | 41 | 43 |
| Villar de Torre | 2 | 5 | 2 | 7 | 11 | 10 | 9 | 15 | 18 |
| Villarejo | 0 | 0 | 0 | 0 | 1 | 0 | 0 | 2 | 0 |
| Villarroya | 0 | 0 | 0 | 0 | 0 | 2 | 0 | 0 | 0 |
| Villarta-Quintana | 1 | 1 | 2 | 5 | 9 | 4 | 5 | 8 | 7 |
| Villavelayo | 0 | 0 | 0 | 0 | 0 | 3 | 2 | 3 | 4 |
| Villaverde de Rioja | 0 | 0 | 0 | 2 | 1 | 0 | 3 | 3 | 4 |
| Villoslada de Cameros | 7 | 13 | 6 | 12 | 11 | 14 | 17 | 18 | 26 |
| Viniegra de Abajo | 1 | 3 | 2 | 3 | 2 | 2 | 7 | 4 | 9 |
| Viniegra de Arriba | 0 | 2 | 1 | 0 | 1 | 4 | 4 | 6 | 2 |
| Zarratón | 7 | 9 | 7 | 12 | 9 | 18 | 13 | 30 | 25 |
| Zarzosa | 0 | 0 | 0 | 1 | 0 | 1 | 0 | 1 | 1 |
| Zorraquín | 10 | 8 | 1 | 0 | 1 | 3 | 8 | 17 | 7 |

..../

POBLACIÓN SEGÚN GRUPOS QUINQUENALES DE EDAD. AÑO 2012 (Continuación)

| | Población | | | | | | | | |
|-----------------------------|-----------|---------|---------|---------|---------|---------|---------|---------|----------|
| | 45 - 49 | 50 - 54 | 55 - 59 | 60 - 64 | 65 - 69 | 70 - 74 | 75 - 79 | 80 - 84 | 85 y más |
| Santa Eulalia Bajera | 16 | 10 | 7 | 3 | 6 | 3 | 11 | 8 | 9 |
| Santo Domingo de la Calzada | 506 | 477 | 406 | 330 | 325 | 253 | 301 | 211 | 245 |
| San Torcuato | 7 | 4 | 5 | 6 | 5 | 8 | 8 | 7 | 3 |
| Santurde de Rioja | 26 | 28 | 33 | 20 | 16 | 18 | 24 | 14 | 23 |
| Santurdejo | 13 | 12 | 7 | 5 | 10 | 11 | 17 | 12 | 21 |
| San Vicente de la Sonsierra | 96 | 109 | 52 | 64 | 54 | 54 | 81 | 34 | 44 |
| Sojuela | 19 | 17 | 23 | 14 | 13 | 10 | 8 | 7 | 6 |
| Sorzano | 12 | 20 | 23 | 20 | 16 | 11 | 15 | 11 | 13 |
| Sotés | 28 | 18 | 17 | 26 | 23 | 12 | 17 | 17 | 11 |
| Soto en Cameros | 13 | 21 | 15 | 10 | 7 | 5 | 11 | 13 | 7 |
| Terroba | 0 | 7 | 6 | 6 | 1 | 4 | 1 | 0 | 2 |
| Tirgo | 19 | 15 | 19 | 11 | 16 | 12 | 19 | 14 | 12 |
| Tobía | 5 | 9 | 9 | 5 | 1 | 1 | 4 | 5 | 6 |
| Tormantos | 7 | 9 | 7 | 10 | 9 | 15 | 14 | 23 | 16 |
| Torrecilla en Cameros | 44 | 35 | 44 | 38 | 50 | 35 | 39 | 20 | 22 |
| Torrecilla sobre Alesanco | 3 | 3 | 2 | 7 | 4 | 1 | 5 | 3 | 5 |
| Torre en Cameros | 0 | 2 | 1 | 3 | 0 | 1 | 0 | 1 | 0 |
| Torrementalbo | 2 | 2 | 0 | 0 | 1 | 1 | 1 | 0 | 0 |
| Treviana | 19 | 9 | 13 | 19 | 12 | 11 | 22 | 18 | 14 |
| Tricio | 34 | 24 | 16 | 18 | 24 | 21 | 30 | 22 | 31 |
| Tudelilla | 20 | 21 | 21 | 14 | 23 | 28 | 34 | 24 | 21 |
| Uruñuela | 65 | 70 | 44 | 42 | 48 | 37 | 52 | 33 | 32 |
| Valdemadera | 2 | 1 | 0 | 2 | 0 | 0 | 0 | 3 | 1 |
| Valgañón | 5 | 24 | 12 | 10 | 5 | 5 | 13 | 6 | 7 |
| Ventosa | 13 | 14 | 6 | 11 | 14 | 6 | 6 | 9 | 11 |
| Ventrosa | 3 | 4 | 9 | 7 | 7 | 5 | 2 | 7 | 5 |
| Viguera | 36 | 33 | 19 | 28 | 23 | 26 | 32 | 12 | 9 |
| Villalba de Rioja | 20 | 15 | 17 | 7 | 6 | 13 | 6 | 8 | 8 |
| Villalobar de Rioja | 5 | 6 | 4 | 7 | 5 | 11 | 7 | 8 | 3 |
| Villamediana de Iregua | 481 | 413 | 273 | 203 | 166 | 115 | 141 | 105 | 96 |
| Villanueva de Cameros | 10 | 5 | 6 | 8 | 6 | 7 | 9 | 8 | 3 |
| Villar de Arnedo (El) | 35 | 37 | 33 | 46 | 47 | 30 | 47 | 42 | 34 |
| Villar de Torre | 21 | 14 | 15 | 10 | 21 | 18 | 26 | 22 | 18 |
| Villarejo | 4 | 2 | 3 | 3 | 4 | 2 | 2 | 8 | 3 |
| Villarroya | 0 | 0 | 0 | 3 | 2 | 0 | 1 | 0 | 1 |
| Villarta-Quintana | 18 | 13 | 10 | 7 | 6 | 16 | 22 | 15 | 12 |
| Villavelayo | 4 | 4 | 8 | 5 | 2 | 2 | 9 | 2 | 3 |
| Villaverde de Rioja | 5 | 2 | 6 | 4 | 6 | 6 | 11 | 8 | 9 |
| Villoslada de Cameros | 47 | 36 | 32 | 19 | 22 | 27 | 15 | 18 | 20 |
| Viniegra de Abajo | 5 | 12 | 8 | 2 | 7 | 7 | 6 | 11 | 6 |
| Viniegra de Arriba | 1 | 4 | 9 | 4 | 7 | 4 | 1 | 1 | 3 |
| Zarratón | 29 | 22 | 22 | 13 | 14 | 14 | 29 | 17 | 9 |
| Zarzosa | 0 | 2 | 4 | 4 | 0 | 0 | 2 | 0 | 0 |
| Zorraquín | 6 | 5 | 5 | 7 | 4 | 1 | 2 | 2 | 2 |

Fuente: Padrón Municipal de Habitantes. INE.

POBLACIÓN EXTRANJERA. AÑOS 2011-2012

| | Población extranjera | | % 2012 | | Crecimiento 12/11 | | |
|------------------------|----------------------|---------------|--------------|--------------|-------------------|-------------|---------------|
| | 2011 | 2012 | Total | Mujeres | Total | Extranjera | No extranjera |
| LA RIOJA | 46.288 | 46.373 | 14,33 | 47,04 | 0,20 | 0,18 | 0,21 |
| Ábalos | 121 | 123 | 34,45 | 23,58 | -1,92 | 1,65 | -3,70 |
| Agoncillo | 226 | 211 | 18,13 | 35,55 | 0,43 | -6,64 | 2,14 |
| Aguilar del Río Alhama | 64 | 68 | 12,45 | 69,12 | -0,55 | 6,25 | -1,44 |
| Ajamil de Cameros | 0 | 0 | 0,00 | 0,00 | -1,25 | - | -1,25 |
| Albelda de Iregua | 582 | 632 | 18,62 | 46,36 | 1,65 | 8,59 | 0,18 |
| Alberite | 461 | 414 | 15,39 | 49,76 | -0,07 | -10,20 | 2,02 |
| Alcanadre | 108 | 118 | 15,78 | 44,92 | 0,40 | 9,26 | -1,10 |
| Aldeanueva de Ebro | 560 | 570 | 20,25 | 42,28 | -0,04 | 1,79 | -0,49 |
| Alesanco | 85 | 63 | 11,65 | 44,44 | -3,74 | -25,88 | 0,21 |
| Alesón | 7 | 7 | 6,42 | 42,86 | -6,84 | 0,00 | -7,27 |
| Alfaro | 1.062 | 1.085 | 11,01 | 43,04 | 0,24 | 2,17 | 0,01 |
| Almarza de Cameros | 0 | 0 | 0,00 | 0,00 | -26,09 | - | -26,09 |
| Anguciana | 63 | 60 | 12,74 | 38,33 | 0,00 | -4,76 | 0,74 |
| Anguiano | 21 | 21 | 3,85 | 47,62 | 0,55 | 0,00 | 0,57 |
| Arenzana de Abajo | 37 | 36 | 13,64 | 41,67 | -3,65 | -2,70 | -3,80 |
| Arenzana de Arriba | 0 | 0 | 0,00 | 0,00 | 0,00 | - | 0,00 |
| Arnedillo | 44 | 49 | 10,12 | 51,02 | 1,47 | 11,36 | 0,46 |
| Arnedo | 2.012 | 2.042 | 14,04 | 48,92 | 0,63 | 1,49 | 0,49 |
| Arrúbal | 62 | 83 | 16,67 | 50,60 | 1,43 | 33,87 | -3,26 |
| Ausejo | 529 | 518 | 46,84 | 32,43 | -1,43 | -2,08 | -0,84 |
| Autol | 1.232 | 1.185 | 26,68 | 45,32 | -0,36 | -3,81 | 0,96 |
| Azofra | 8 | 18 | 7,26 | 61,11 | -1,20 | 125,00 | -5,35 |
| Badarán | 48 | 45 | 7,72 | 55,56 | -2,02 | -6,25 | -1,65 |
| Bañares | 21 | 23 | 7,59 | 34,78 | -3,19 | 9,52 | -4,11 |
| Baños de Rioja | 7 | 7 | 7,29 | 42,86 | 4,35 | 0,00 | 4,71 |
| Baños de Río Tobía | 108 | 97 | 5,84 | 48,45 | -1,95 | -10,19 | -1,39 |
| Berceo | 7 | 6 | 3,45 | 33,33 | -3,33 | -14,29 | -2,89 |
| Bergasa | 4 | 4 | 2,67 | 25,00 | -3,23 | 0,00 | -3,31 |
| Bergasillas Bajera | 2 | 2 | 5,71 | 50,00 | 0,00 | 0,00 | 0,00 |
| Bezares | 1 | 2 | 10,00 | 50,00 | 5,26 | 100,00 | 0,00 |
| Bobadilla | 22 | 15 | 10,71 | 46,67 | -4,11 | -31,82 | 0,81 |
| Brieva de Cameros | 0 | 0 | 0,00 | 0,00 | -3,33 | - | -3,33 |
| Briñas | 13 | 12 | 4,96 | 50,00 | -2,81 | -7,69 | -2,54 |
| Briones | 107 | 92 | 10,75 | 44,57 | -1,95 | -14,02 | -0,26 |
| Cabezón de Cameros | 0 | 0 | 0,00 | 0,00 | -9,09 | - | -9,09 |
| Calahorra | 4.448 | 4.319 | 17,35 | 46,58 | 0,23 | -2,90 | 0,92 |
| Camprovín | 21 | 26 | 14,53 | 38,46 | 0,56 | 23,81 | -2,55 |
| Canales de la Sierra | 1 | 0 | 0,00 | 0,00 | -7,37 | -100,00 | -6,38 |
| Canillas de Río Tuerto | 0 | 1 | 2,38 | 100,00 | 0,00 | - | -2,38 |
| Cañas | 13 | 22 | 23,66 | 45,45 | 4,49 | 69,23 | -6,58 |
| Cárdenas | 11 | 13 | 7,30 | 38,46 | -2,20 | 18,18 | -3,51 |
| Casalarreina | 377 | 380 | 28,04 | 39,47 | -2,38 | 0,80 | -3,56 |

..../

POBLACIÓN EXTRANJERA. AÑOS 2011-2012

| | Población extranjera | | % 2012 | | Crecimiento 12/11 | | |
|-------------------------|----------------------|-------|--------|---------|-------------------|------------|---------------|
| | 2011 | 2012 | Total | Mujeres | Total | Extranjera | No extranjera |
| Castañares de Rioja | 47 | 50 | 10,55 | 52,00 | -2,47 | 6,38 | -3,42 |
| Castroviejo | 4 | 5 | 8,33 | 40,00 | -10,45 | 25,00 | -12,70 |
| Cellorigo | 0 | 0 | 0,00 | 0,00 | 0,00 | - | 0,00 |
| Cenicero | 214 | 210 | 10,04 | 44,29 | 0,53 | -1,87 | 0,80 |
| Cervera del Río Alhama | 285 | 289 | 10,96 | 48,44 | -2,51 | 1,40 | -2,98 |
| Cidamón | 2 | 2 | 6,25 | 50,00 | -11,11 | 0,00 | -11,76 |
| Cihuri | 29 | 26 | 11,35 | 57,69 | 2,69 | -10,34 | 4,64 |
| Cirueña | 11 | 8 | 6,25 | 50,00 | -2,29 | -27,27 | 0,00 |
| Clavijo | 26 | 24 | 8,05 | 50,00 | -5,10 | -7,69 | -4,86 |
| Cordovín | 4 | 6 | 3,30 | 66,67 | -3,70 | 50,00 | -4,86 |
| Corera | 26 | 25 | 8,96 | 60,00 | 0,36 | -3,85 | 0,79 |
| Cornago | 7 | 9 | 2,22 | 55,56 | -4,93 | 28,57 | -5,49 |
| Corporales | 1 | 1 | 2,44 | 100,00 | -8,89 | 0,00 | -9,09 |
| Cuzcurrita de Río Tirón | 43 | 40 | 7,84 | 37,50 | -6,25 | -6,98 | -6,19 |
| Daroqa de Rioja | 2 | 2 | 3,39 | 100,00 | 3,51 | 0,00 | 3,64 |
| Enciso | 3 | 2 | 1,20 | 50,00 | -0,60 | -33,33 | 0,00 |
| Entrena | 142 | 142 | 9,32 | 42,96 | 1,33 | 0,00 | 1,47 |
| Estollo | 2 | 2 | 2,04 | 0,00 | -5,77 | 0,00 | -5,88 |
| Ezcaray | 294 | 264 | 12,85 | 48,11 | -1,49 | -10,20 | -0,06 |
| Foncea | 0 | 0 | 0,00 | 0,00 | -3,92 | - | -3,92 |
| Fonzaleche | 15 | 17 | 10,69 | 23,53 | 6,00 | 13,33 | 5,19 |
| Fuenmayor | 239 | 260 | 8,14 | 50,38 | 0,82 | 8,79 | 0,17 |
| Galbárruli | 1 | 1 | 1,61 | 100,00 | -1,59 | 0,00 | -1,61 |
| Galilea | 62 | 59 | 15,49 | 47,46 | -4,99 | -4,84 | -5,01 |
| Gallinero de Cameros | 0 | 0 | 0,00 | 0,00 | -3,85 | - | -3,85 |
| Gimileo | 69 | 71 | 43,56 | 22,54 | -4,68 | 2,90 | -9,80 |
| Grañón | 9 | 10 | 3,41 | 40,00 | -4,56 | 11,11 | -5,03 |
| Grávalos | 8 | 10 | 4,37 | 50,00 | -2,14 | 25,00 | -3,10 |
| Haro | 1.488 | 1.430 | 12,11 | 42,52 | 0,25 | -3,90 | 0,86 |
| Herce | 6 | 7 | 1,93 | 57,14 | -1,63 | 16,67 | -1,93 |
| Herramélluri | 8 | 7 | 5,98 | 71,43 | 10,38 | -12,50 | 12,24 |
| Hervías | 13 | 11 | 7,75 | 72,73 | -3,40 | -15,38 | -2,24 |
| Hormilla | 37 | 41 | 9,21 | 41,46 | -1,77 | 10,81 | -2,88 |
| Hormilleja | 22 | 23 | 14,20 | 52,17 | -7,43 | 4,55 | -9,15 |
| Hornillos de Cameros | 0 | 0 | 0,00 | 0,00 | -6,67 | - | -6,67 |
| Hornos de Moncalvillo | 6 | 6 | 6,38 | 16,67 | -2,08 | 0,00 | -2,22 |
| Huércanos | 124 | 137 | 15,19 | 47,45 | -1,64 | 10,48 | -3,53 |
| Igea | 146 | 123 | 17,62 | 30,08 | -4,25 | -15,75 | -1,37 |
| Jalón de Cameros | 1 | 2 | 8,70 | 50,00 | -4,17 | 100,00 | -8,70 |
| Laguna de Cameros | 12 | 9 | 6,67 | 77,78 | -4,93 | -25,00 | -3,08 |
| Lagunilla del Jubera | 15 | 11 | 3,36 | 45,45 | -8,15 | -26,67 | -7,33 |
| Lardero | 1.037 | 1.120 | 12,80 | 52,68 | 3,70 | 8,00 | 3,09 |
| Ledesma de la Cogolla | 2 | 2 | 10,53 | 50,00 | -13,64 | 0,00 | -15,00 |
| Leiva | 40 | 33 | 11,38 | 39,39 | -4,61 | -17,50 | -2,65 |

..../

POBLACIÓN EXTRANJERA. AÑOS 2011-2012

| | Población extranjera | | % 2012 | | Crecimiento 12/11 | | |
|---------------------------|----------------------|--------|--------|---------|-------------------|------------|---------------|
| | 2011 | 2012 | Total | Mujeres | Total | Extranjera | No extranjera |
| Leza de Río Leza | 0 | 1 | 2,00 | 0,00 | 2,04 | - | 0,00 |
| Logroño | 21.832 | 22.145 | 14,44 | 48,34 | 0,50 | 1,43 | 0,34 |
| Lumbreras | 2 | 0 | 0,00 | 0,00 | -6,29 | -100,00 | -5,20 |
| Manjarrés | 24 | 21 | 14,89 | 47,62 | -7,24 | -12,50 | -6,25 |
| Mansilla de la Sierra | 0 | 0 | 0,00 | 0,00 | -10,00 | - | -10,00 |
| Manzanares de Rioja | 0 | 0 | 0,00 | 0,00 | -2,97 | - | -2,97 |
| Matute | 7 | 6 | 4,58 | 50,00 | -7,75 | -14,29 | -7,41 |
| Medrano | 14 | 11 | 3,68 | 63,64 | 2,05 | -21,43 | 3,23 |
| Munilla | 9 | 9 | 7,32 | 55,56 | -0,81 | 0,00 | -0,87 |
| Murillo de Río Leza | 325 | 302 | 16,90 | 45,70 | -2,62 | -7,08 | -1,66 |
| Muro de Aguas | 0 | 0 | 0,00 | 0,00 | -1,52 | - | -1,52 |
| Muro en Cameros | 1 | 2 | 4,17 | 0,00 | 0,00 | 100,00 | -2,13 |
| Nájera | 996 | 975 | 11,57 | 49,74 | -0,30 | -2,11 | -0,05 |
| Nalda | 110 | 111 | 10,80 | 42,34 | 1,18 | 0,91 | 1,21 |
| Navajún | 1 | 1 | 5,00 | 0,00 | -4,76 | 0,00 | -5,00 |
| Navarrete | 197 | 192 | 6,66 | 50,52 | 0,56 | -2,54 | 0,79 |
| Nestares | 0 | 0 | 0,00 | 0,00 | -2,47 | - | -2,47 |
| Nieva de Cameros | 0 | 3 | 3,03 | 66,67 | -3,88 | - | -6,80 |
| Ocón | 17 | 12 | 3,64 | 66,67 | -6,52 | -29,41 | -5,36 |
| Ochánduri | 6 | 6 | 5,50 | 50,00 | -9,17 | 0,00 | -9,65 |
| Ojacastro | 5 | 4 | 2,15 | 50,00 | -6,06 | -20,00 | -5,70 |
| Ollauri | 21 | 19 | 6,05 | 52,63 | 0,96 | -9,52 | 1,72 |
| Ortigosa de Cameros | 2 | 1 | 0,36 | 0,00 | -0,71 | -50,00 | -0,36 |
| Pazuengos | 0 | 0 | 0,00 | 0,00 | 0,00 | - | 0,00 |
| Pedroso | 1 | 1 | 1,22 | 100,00 | -13,68 | 0,00 | -13,83 |
| Pinillos | 0 | 0 | 0,00 | 0,00 | -11,11 | - | -11,11 |
| Pradejón | 1.485 | 1.593 | 38,07 | 45,64 | 2,20 | 7,27 | -0,69 |
| Pradillo | 2 | 1 | 1,49 | 0,00 | 1,52 | -50,00 | 3,13 |
| Préjano | 28 | 22 | 8,37 | 40,91 | -7,07 | -21,43 | -5,49 |
| Quel | 374 | 337 | 16,36 | 48,96 | -1,72 | -9,89 | 0,06 |
| Rabanera | 3 | 2 | 4,44 | 100,00 | -33,82 | -33,33 | -33,85 |
| Rasillo de Cameros (El) | 28 | 25 | 17,24 | 40,00 | -3,33 | -10,71 | -1,64 |
| Redal (El) | 23 | 24 | 14,72 | 45,83 | 0,62 | 4,35 | 0,00 |
| Ribafrecha | 46 | 54 | 5,35 | 53,70 | 0,90 | 17,39 | 0,10 |
| Rincón de Soto | 624 | 584 | 15,37 | 46,58 | -0,52 | -6,41 | 0,63 |
| Robres del Castillo | 0 | 0 | 0,00 | 0,00 | -10,00 | - | -10,00 |
| Rodezno | 67 | 66 | 21,50 | 31,82 | -2,85 | -1,49 | -3,21 |
| Sajazarra | 3 | 4 | 3,01 | 50,00 | -2,92 | 33,33 | -3,73 |
| San Asensio | 83 | 88 | 7,21 | 48,86 | -1,45 | 6,02 | -1,99 |
| San Millán de la Cogolla | 24 | 18 | 6,92 | 11,11 | -6,47 | -25,00 | -4,72 |
| San Millán de Yécora | 2 | 2 | 4,55 | 50,00 | -8,33 | 0,00 | -8,70 |
| San Román de Cameros | 36 | 35 | 21,34 | 45,71 | -2,96 | -2,78 | -3,01 |
| Santa Coloma | 13 | 11 | 8,94 | 36,36 | -3,15 | -15,38 | -1,75 |
| Santa Engracia del Jubera | 2 | 3 | 1,63 | 33,33 | -1,08 | 50,00 | -1,63 |

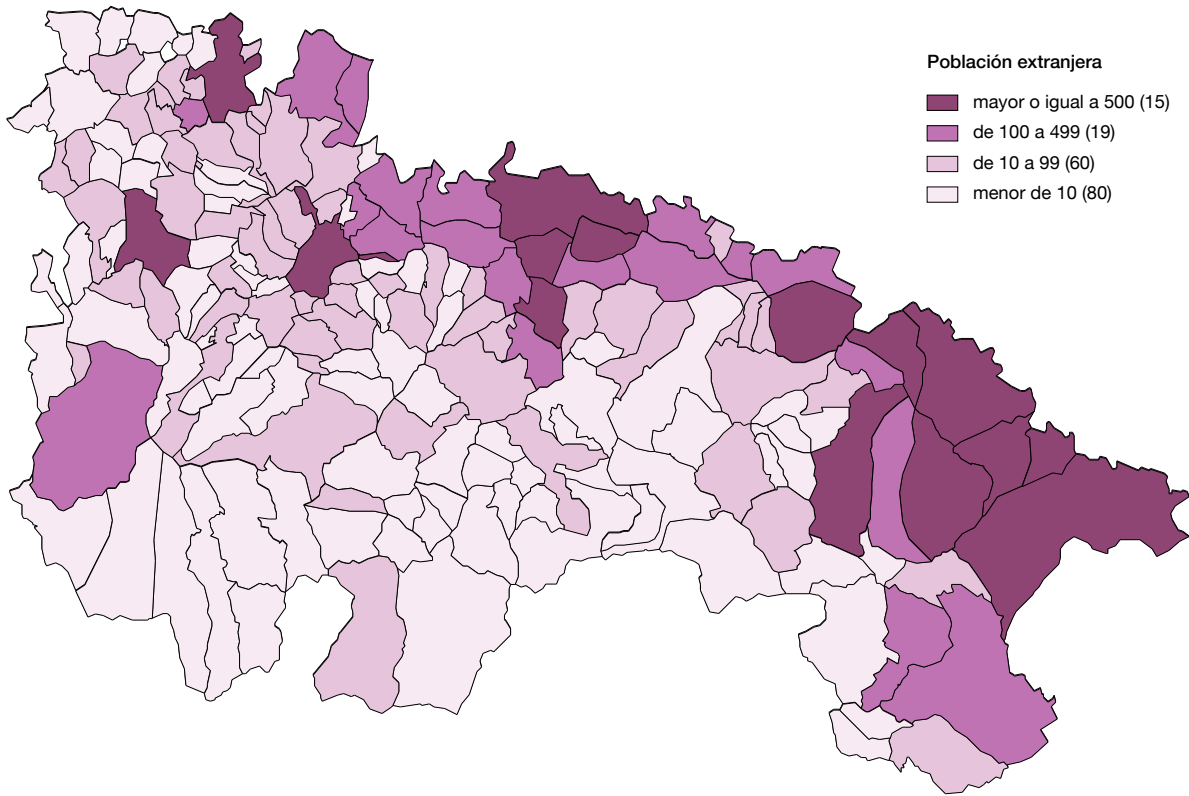
..../

POBLACIÓN EXTRANJERA. AÑOS 2011-2012

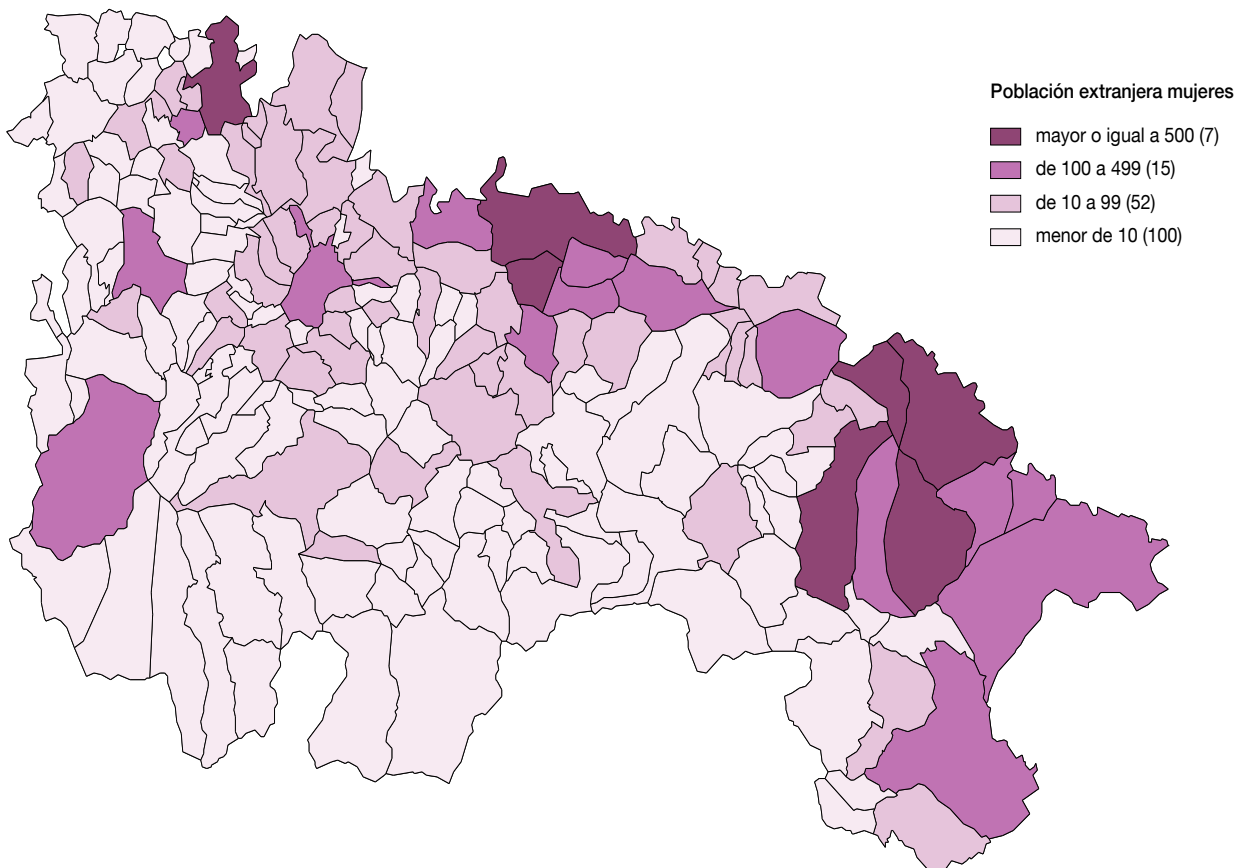
| | Población extranjera | | % 2012 | | Crecimiento 12/11 | | |
|-----------------------------|----------------------|-------|--------|---------|-------------------|------------|---------------|
| | 2011 | 2012 | Total | Mujeres | Total | Extranjera | No extranjera |
| Santa Eulalia Bajera | 2 | 2 | 1,65 | 0,00 | -6,92 | 0,00 | -7,03 |
| Santo Domingo de la Calzada | 1.214 | 1.154 | 17,30 | 41,77 | -0,34 | -4,94 | 0,68 |
| San Torcuato | 8 | 5 | 6,17 | 40,00 | -2,41 | -37,50 | 1,33 |
| Santurde de Rioja | 32 | 29 | 8,81 | 37,93 | -2,08 | -9,38 | -1,32 |
| Santurdejo | 18 | 12 | 8,57 | 50,00 | -10,26 | -33,33 | -7,25 |
| San Vicente de la Sonsierra | 203 | 205 | 18,19 | 37,07 | -0,44 | 0,99 | -0,75 |
| Sojuela | 30 | 33 | 12,55 | 42,42 | 12,39 | 10,00 | 12,75 |
| Sorzano | 43 | 41 | 16,14 | 53,66 | 0,79 | -4,65 | 1,91 |
| Sotés | 26 | 20 | 6,90 | 55,00 | -7,05 | -23,08 | -5,59 |
| Soto en Cameros | 7 | 8 | 5,67 | 37,50 | -13,50 | 14,29 | -14,74 |
| Terroba | 2 | 2 | 5,41 | 0,00 | -5,13 | 0,00 | -5,41 |
| Tirgo | 13 | 12 | 5,24 | 58,33 | -0,87 | -7,69 | -0,46 |
| Tobía | 1 | 1 | 1,59 | 100,00 | -12,50 | 0,00 | -12,68 |
| Tormantos | 10 | 10 | 6,62 | 40,00 | -2,58 | 0,00 | -2,76 |
| Torrecilla en Cameros | 70 | 68 | 12,85 | 44,12 | -4,68 | -2,86 | -4,95 |
| Torrecilla sobre Alesanco | 1 | 1 | 2,70 | 100,00 | -2,63 | 0,00 | -2,70 |
| Torre en Cameros | 0 | 0 | 0,00 | 0,00 | 0,00 | - | 0,00 |
| Torremontalbo | 1 | 1 | 7,14 | 100,00 | 0,00 | 0,00 | 0,00 |
| Treviana | 0 | 0 | 0,00 | 0,00 | -3,63 | - | -3,63 |
| Tricio | 33 | 31 | 7,99 | 32,26 | -1,27 | -6,06 | -0,83 |
| Tudelilla | 62 | 67 | 18,06 | 41,79 | -3,89 | 8,06 | -6,17 |
| Uruñuela | 120 | 124 | 12,82 | 48,39 | 1,58 | 3,33 | 1,32 |
| Valdemadera | 0 | 0 | 0,00 | 0,00 | 0,00 | - | 0,00 |
| Valgañón | 7 | 5 | 4,00 | 40,00 | -2,34 | -28,57 | -0,83 |
| Ventosa | 5 | 4 | 2,44 | 50,00 | -2,96 | -20,00 | -2,44 |
| Ventrosa | 0 | 0 | 0,00 | 0,00 | 2,94 | - | 2,94 |
| Viguera | 30 | 26 | 5,98 | 53,85 | 4,57 | -13,33 | 5,96 |
| Villalba de Rioja | 1 | 1 | 0,68 | 100,00 | -1,33 | 0,00 | -1,34 |
| Villalobar de Rioja | 1 | 1 | 1,47 | 0,00 | -4,23 | 0,00 | -4,29 |
| Villamediana de Iregua | 731 | 747 | 10,36 | 54,22 | 3,65 | 2,19 | 3,82 |
| Villanueva de Cameros | 7 | 6 | 6,52 | 50,00 | -9,80 | -14,29 | -9,47 |
| Villar de Arnedo (El) | 110 | 112 | 17,18 | 49,11 | -1,21 | 1,82 | -1,82 |
| Villar de Torre | 28 | 32 | 13,11 | 34,38 | -7,22 | 14,29 | -9,79 |
| Villarejo | 0 | 1 | 2,94 | 100,00 | 3,03 | - | 0,00 |
| Villarroya | 0 | 0 | 0,00 | 0,00 | 0,00 | - | 0,00 |
| Villarta-Quintana | 3 | 3 | 1,86 | 33,33 | -3,01 | 0,00 | -3,07 |
| Villavelayo | 0 | 1 | 1,96 | 0,00 | -8,93 | - | -10,71 |
| Villaverde de Rioja | 4 | 4 | 5,71 | 100,00 | -2,78 | 0,00 | -2,94 |
| Villoslada de Cameros | 12 | 10 | 2,78 | 60,00 | -1,91 | -16,67 | -1,41 |
| Viniegra de Abajo | 0 | 0 | 0,00 | 0,00 | -2,02 | - | -2,02 |
| Viniegra de Arriba | 0 | 1 | 1,85 | 0,00 | 8,00 | - | 6,00 |
| Zarratón | 33 | 26 | 8,70 | 26,92 | -5,97 | -21,21 | -4,21 |
| Zarzosa | 0 | 0 | 0,00 | 0,00 | 6,67 | - | 6,67 |
| Zorraquín | 10 | 10 | 11,24 | 40,00 | 2,30 | 0,00 | 2,60 |

Fuente: Padrón Municipal de Habitantes. INE.

POBLACIÓN EXTRANJERA DE LOS MUNICIPIOS DE LA RIOJA. AÑO 2012



POBLACIÓN EXTRANJERA MUJERES DE LOS MUNICIPIOS DE LA RIOJA. AÑO 2012



POBLACIÓN EXTRANJERA POR NACIONALIDAD. AÑO 2012

| | Europa | | | África | América | Asia | Oceanía |
|------------------------|---------------|---------------|--------------|---------------|--------------|--------------|----------|
| | Total | U.E. | Resto | | | | |
| LA RIOJA | 20.786 | 18.781 | 2.005 | 11.211 | 9.935 | 4.434 | 7 |
| Ábalos | 109 | 107 | 2 | 1 | 13 | 0 | 0 |
| Agoncillo | 123 | 114 | 9 | 35 | 21 | 32 | 0 |
| Aguilar del Río Alhama | 47 | 47 | 0 | 0 | 21 | 0 | 0 |
| Ajamil de Cameros | 0 | 0 | 0 | 0 | 0 | 0 | 0 |
| Albelda de Iregua | 360 | 358 | 2 | 103 | 117 | 52 | 0 |
| Alberite | 188 | 177 | 11 | 168 | 42 | 16 | 0 |
| Alcanadre | 49 | 49 | 0 | 56 | 12 | 1 | 0 |
| Aldeanueva de Ebro | 198 | 193 | 5 | 350 | 22 | 0 | 0 |
| Alesanco | 41 | 41 | 0 | 12 | 10 | 0 | 0 |
| Alesón | 7 | 7 | 0 | 0 | 0 | 0 | 0 |
| Alfaro | 228 | 208 | 20 | 582 | 255 | 20 | 0 |
| Almarza de Cameros | 0 | 0 | 0 | 0 | 0 | 0 | 0 |
| Anguciana | 30 | 30 | 0 | 23 | 7 | 0 | 0 |
| Anguiano | 11 | 11 | 0 | 6 | 3 | 1 | 0 |
| Arenzana de Abajo | 16 | 16 | 0 | 20 | 0 | 0 | 0 |
| Arenzana de Arriba | 0 | 0 | 0 | 0 | 0 | 0 | 0 |
| Arnedillo | 32 | 29 | 3 | 3 | 14 | 0 | 0 |
| Arnedo | 1.093 | 192 | 901 | 524 | 387 | 37 | 1 |
| Arrúbal | 42 | 42 | 0 | 29 | 12 | 0 | 0 |
| Ausejo | 472 | 472 | 0 | 44 | 2 | 0 | 0 |
| Autol | 371 | 186 | 185 | 657 | 153 | 4 | 0 |
| Azofra | 7 | 7 | 0 | 10 | 1 | 0 | 0 |
| Badarán | 10 | 10 | 0 | 35 | 0 | 0 | 0 |
| Bañares | 18 | 18 | 0 | 3 | 2 | 0 | 0 |
| Baños de Rioja | 7 | 6 | 1 | 0 | 0 | 0 | 0 |
| Baños de Río Tobía | 43 | 43 | 0 | 44 | 10 | 0 | 0 |
| Berceo | 6 | 5 | 1 | 0 | 0 | 0 | 0 |
| Bergasa | 2 | 2 | 0 | 2 | 0 | 0 | 0 |
| Bergasillas Bajera | 2 | 2 | 0 | 0 | 0 | 0 | 0 |
| Bezares | 1 | 1 | 0 | 1 | 0 | 0 | 0 |
| Bobadilla | 2 | 1 | 1 | 1 | 11 | 1 | 0 |
| Brieva de Cameros | 0 | 0 | 0 | 0 | 0 | 0 | 0 |
| Briñas | 10 | 10 | 0 | 0 | 2 | 0 | 0 |
| Briones | 71 | 71 | 0 | 4 | 14 | 3 | 0 |
| Cabezón de Cameros | 0 | 0 | 0 | 0 | 0 | 0 | 0 |
| Calahorra | 1.281 | 1.214 | 67 | 1.572 | 1.340 | 126 | 0 |
| Camprovín | 13 | 13 | 0 | 0 | 13 | 0 | 0 |
| Canales de la Sierra | 0 | 0 | 0 | 0 | 0 | 0 | 0 |
| Canillas de Río Tuerto | 1 | 1 | 0 | 0 | 0 | 0 | 0 |
| Cañas | 4 | 4 | 0 | 0 | 3 | 15 | 0 |
| Cárdenas | 13 | 13 | 0 | 0 | 0 | 0 | 0 |
| Casalarreina | 214 | 209 | 5 | 150 | 16 | 0 | 0 |

..../

POBLACIÓN EXTRANJERA POR NACIONALIDAD. AÑO 2012

| | Europa | | | África | América | Asia | Oceanía |
|-------------------------|--------|------|-------|--------|---------|------|---------|
| | Total | U.E. | Resto | | | | |
| Castañares de Rioja | 44 | 44 | 0 | 3 | 3 | 0 | 0 |
| Castroviejo | 5 | 5 | 0 | 0 | 0 | 0 | 0 |
| Cellorigo | 0 | 0 | 0 | 0 | 0 | 0 | 0 |
| Cenicero | 130 | 130 | 0 | 29 | 39 | 12 | 0 |
| Cervera del Río Alhama | 101 | 100 | 1 | 73 | 115 | 0 | 0 |
| Cidamón | 2 | 2 | 0 | 0 | 0 | 0 | 0 |
| Cihuri | 13 | 13 | 0 | 5 | 8 | 0 | 0 |
| Cirueña | 7 | 7 | 0 | 0 | 1 | 0 | 0 |
| Clavijo | 9 | 8 | 1 | 6 | 8 | 1 | 0 |
| Cordovín | 4 | 4 | 0 | 0 | 2 | 0 | 0 |
| Corera | 21 | 21 | 0 | 1 | 3 | 0 | 0 |
| Cornago | 5 | 5 | 0 | 0 | 4 | 0 | 0 |
| Corporales | 0 | 0 | 0 | 0 | 1 | 0 | 0 |
| Cuzcurrita de Río Tirón | 37 | 28 | 9 | 0 | 3 | 0 | 0 |
| Daroca de Rioja | 2 | 2 | 0 | 0 | 0 | 0 | 0 |
| Enciso | 1 | 1 | 0 | 0 | 1 | 0 | 0 |
| Entrena | 33 | 33 | 0 | 96 | 13 | 0 | 0 |
| Estollo | 2 | 2 | 0 | 0 | 0 | 0 | 0 |
| Ezcaray | 86 | 78 | 8 | 2 | 53 | 123 | 0 |
| Foncea | 0 | 0 | 0 | 0 | 0 | 0 | 0 |
| Fonzaleche | 17 | 17 | 0 | 0 | 0 | 0 | 0 |
| Fuenmayor | 148 | 144 | 4 | 28 | 49 | 34 | 1 |
| Galbárruli | 0 | 0 | 0 | 0 | 1 | 0 | 0 |
| Galilea | 50 | 50 | 0 | 5 | 2 | 2 | 0 |
| Gallinero de Cameros | 0 | 0 | 0 | 0 | 0 | 0 | 0 |
| Gimileo | 64 | 64 | 0 | 1 | 6 | 0 | 0 |
| Grañón | 9 | 8 | 1 | 1 | 0 | 0 | 0 |
| Grávalos | 10 | 10 | 0 | 0 | 0 | 0 | 0 |
| Haro | 692 | 674 | 18 | 278 | 238 | 222 | 0 |
| Herce | 4 | 2 | 2 | 1 | 2 | 0 | 0 |
| Herramélluri | 2 | 0 | 2 | 0 | 5 | 0 | 0 |
| Hervías | 11 | 11 | 0 | 0 | 0 | 0 | 0 |
| Hormilla | 10 | 8 | 2 | 24 | 7 | 0 | 0 |
| Hormilleja | 23 | 23 | 0 | 0 | 0 | 0 | 0 |
| Hornillos de Cameros | 0 | 0 | 0 | 0 | 0 | 0 | 0 |
| Hornos de Moncalvillo | 4 | 4 | 0 | 0 | 2 | 0 | 0 |
| Huércanos | 93 | 92 | 1 | 43 | 1 | 0 | 0 |
| Igea | 89 | 88 | 1 | 33 | 1 | 0 | 0 |
| Jalón de Cameros | 2 | 2 | 0 | 0 | 0 | 0 | 0 |
| Laguna de Cameros | 5 | 5 | 0 | 0 | 4 | 0 | 0 |
| Lagunilla del Jubera | 10 | 10 | 0 | 1 | 0 | 0 | 0 |
| Lardero | 709 | 661 | 48 | 154 | 234 | 23 | 0 |
| Ledesma de la Cogolla | 2 | 2 | 0 | 0 | 0 | 0 | 0 |
| Leiva | 28 | 28 | 0 | 0 | 5 | 0 | 0 |

..../

POBLACIÓN EXTRANJERA POR NACIONALIDAD. AÑO 2012

| | Europa | | | África | América | Asia | Oceanía |
|---------------------------|--------|-------|-------|--------|---------|-------|---------|
| | Total | U.E. | Resto | | | | |
| Leza de Río Leza | 1 | 1 | 0 | 0 | 0 | 0 | 0 |
| Logroño | 9.143 | 8.616 | 527 | 3.855 | 5.744 | 3.399 | 4 |
| Lumbreras | 0 | 0 | 0 | 0 | 0 | 0 | 0 |
| Manjarrés | 21 | 21 | 0 | 0 | 0 | 0 | 0 |
| Mansilla de la Sierra | 0 | 0 | 0 | 0 | 0 | 0 | 0 |
| Manzanares de Rioja | 0 | 0 | 0 | 0 | 0 | 0 | 0 |
| Matute | 3 | 3 | 0 | 0 | 3 | 0 | 0 |
| Medrano | 1 | 1 | 0 | 3 | 7 | 0 | 0 |
| Munilla | 6 | 5 | 1 | 0 | 3 | 0 | 0 |
| Murillo de Río Leza | 146 | 139 | 7 | 118 | 36 | 2 | 0 |
| Muro de Aguas | 0 | 0 | 0 | 0 | 0 | 0 | 0 |
| Muro en Cameros | 1 | 1 | 0 | 0 | 1 | 0 | 0 |
| Nájera | 524 | 513 | 11 | 233 | 111 | 107 | 0 |
| Nalda | 63 | 59 | 4 | 24 | 24 | 0 | 0 |
| Navajún | 0 | 0 | 0 | 0 | 1 | 0 | 0 |
| Navarrete | 55 | 54 | 1 | 98 | 37 | 1 | 1 |
| Nestares | 0 | 0 | 0 | 0 | 0 | 0 | 0 |
| Nieva de Cameros | 3 | 3 | 0 | 0 | 0 | 0 | 0 |
| Ocón | 7 | 7 | 0 | 0 | 5 | 0 | 0 |
| Ochánduri | 5 | 5 | 0 | 0 | 1 | 0 | 0 |
| Ojacastro | 4 | 4 | 0 | 0 | 0 | 0 | 0 |
| Ollauri | 16 | 16 | 0 | 0 | 3 | 0 | 0 |
| Ortigosa de Cameros | 0 | 0 | 0 | 0 | 1 | 0 | 0 |
| Pazuengos | 0 | 0 | 0 | 0 | 0 | 0 | 0 |
| Pedroso | 0 | 0 | 0 | 0 | 1 | 0 | 0 |
| Pinillos | 0 | 0 | 0 | 0 | 0 | 0 | 0 |
| Pradejón | 1.288 | 1.284 | 4 | 290 | 10 | 5 | 0 |
| Pradillo | 0 | 0 | 0 | 0 | 1 | 0 | 0 |
| Préjano | 21 | 19 | 2 | 0 | 1 | 0 | 0 |
| Quel | 94 | 50 | 44 | 219 | 24 | 0 | 0 |
| Rabanera | 2 | 2 | 0 | 0 | 0 | 0 | 0 |
| Rasillo de Cameros (El) | 24 | 24 | 0 | 0 | 1 | 0 | 0 |
| Redal (El) | 17 | 17 | 0 | 5 | 2 | 0 | 0 |
| Ribafrecha | 36 | 35 | 1 | 9 | 9 | 0 | 0 |
| Rincón de Soto | 133 | 122 | 11 | 368 | 76 | 7 | 0 |
| Robres del Castillo | 0 | 0 | 0 | 0 | 0 | 0 | 0 |
| Rodezno | 66 | 66 | 0 | 0 | 0 | 0 | 0 |
| Sajazarra | 0 | 0 | 0 | 0 | 3 | 1 | 0 |
| San Asensio | 54 | 54 | 0 | 5 | 29 | 0 | 0 |
| San Millán de la Cogolla | 3 | 3 | 0 | 14 | 1 | 0 | 0 |
| San Millán de Yécora | 2 | 2 | 0 | 0 | 0 | 0 | 0 |
| San Román de Cameros | 35 | 35 | 0 | 0 | 0 | 0 | 0 |
| Santa Coloma | 10 | 10 | 0 | 0 | 1 | 0 | 0 |
| Santa Engracia del Jubera | 2 | 2 | 0 | 0 | 1 | 0 | 0 |

../..

POBLACIÓN EXTRANJERA POR NACIONALIDAD. AÑO 2012

| | Europa | | | África | América | Asia | Oceanía |
|-----------------------------|--------|------|-------|--------|---------|------|---------|
| | Total | U.E. | Resto | | | | |
| Santa Eulalia Bajera | 1 | 1 | 0 | 0 | 1 | 0 | 0 |
| Santo Domingo de la Calzada | 438 | 400 | 38 | 403 | 172 | 141 | 0 |
| San Torcuato | 5 | 4 | 1 | 0 | 0 | 0 | 0 |
| Santurde de Rioja | 23 | 23 | 0 | 5 | 1 | 0 | 0 |
| Santurdejo | 12 | 12 | 0 | 0 | 0 | 0 | 0 |
| San Vicente de la Sonsierra | 160 | 155 | 5 | 35 | 3 | 7 | 0 |
| Sojuela | 18 | 16 | 2 | 1 | 14 | 0 | 0 |
| Sorzano | 38 | 38 | 0 | 3 | 0 | 0 | 0 |
| Sotés | 7 | 7 | 0 | 0 | 13 | 0 | 0 |
| Soto en Cameros | 1 | 1 | 0 | 0 | 7 | 0 | 0 |
| Terroba | 1 | 1 | 0 | 0 | 1 | 0 | 0 |
| Tirgo | 9 | 9 | 0 | 1 | 2 | 0 | 0 |
| Tobía | 1 | 1 | 0 | 0 | 0 | 0 | 0 |
| Tormantos | 8 | 7 | 1 | 0 | 2 | 0 | 0 |
| Torrecilla en Cameros | 55 | 54 | 1 | 2 | 11 | 0 | 0 |
| Torrecilla sobre Alesanco | 1 | 1 | 0 | 0 | 0 | 0 | 0 |
| Torre en Cameros | 0 | 0 | 0 | 0 | 0 | 0 | 0 |
| Torrementalbo | 0 | 0 | 0 | 0 | 1 | 0 | 0 |
| Treviana | 0 | 0 | 0 | 0 | 0 | 0 | 0 |
| Tricio | 11 | 11 | 0 | 3 | 16 | 1 | 0 |
| Tudelilla | 36 | 36 | 0 | 31 | 0 | 0 | 0 |
| Uruñuela | 34 | 34 | 0 | 75 | 11 | 4 | 0 |
| Valdemadera | 0 | 0 | 0 | 0 | 0 | 0 | 0 |
| Valgañón | 5 | 5 | 0 | 0 | 0 | 0 | 0 |
| Ventosa | 3 | 3 | 0 | 0 | 1 | 0 | 0 |
| Ventrosa | 0 | 0 | 0 | 0 | 0 | 0 | 0 |
| Viguera | 16 | 15 | 1 | 1 | 5 | 4 | 0 |
| Villalba de Rioja | 1 | 1 | 0 | 0 | 0 | 0 | 0 |
| Villalobar de Rioja | 1 | 1 | 0 | 0 | 0 | 0 | 0 |
| Villamediana de Iregua | 427 | 400 | 27 | 101 | 195 | 24 | 0 |
| Villanueva de Cameros | 5 | 5 | 0 | 0 | 1 | 0 | 0 |
| Villar de Arnedo (El) | 21 | 21 | 0 | 86 | 5 | 0 | 0 |
| Villar de Torre | 27 | 27 | 0 | 2 | 2 | 1 | 0 |
| Villarejo | 0 | 0 | 0 | 1 | 0 | 0 | 0 |
| Villarroya | 0 | 0 | 0 | 0 | 0 | 0 | 0 |
| Villarta-Quintana | 3 | 0 | 3 | 0 | 0 | 0 | 0 |
| Villavelayo | 0 | 0 | 0 | 1 | 0 | 0 | 0 |
| Villaverde de Rioja | 1 | 1 | 0 | 0 | 3 | 0 | 0 |
| Villoslada de Cameros | 0 | 0 | 0 | 0 | 10 | 0 | 0 |
| Viniegra de Abajo | 0 | 0 | 0 | 0 | 0 | 0 | 0 |
| Viniegra de Arriba | 1 | 1 | 0 | 0 | 0 | 0 | 0 |
| Zarratón | 21 | 21 | 0 | 0 | 4 | 1 | 0 |
| Zarzosa | 0 | 0 | 0 | 0 | 0 | 0 | 0 |
| Zorraquín | 3 | 1 | 2 | 0 | 3 | 4 | 0 |

Fuente: Padrón Municipal de Habitantes. INE.

INDICADORES DEMOGRÁFICOS. AÑO 2012

| | Índice de | | | Tasa de | |
|------------------------|--------------|--------------|--------------|--------------|---------------|
| | Infancia | Juventud | Vejez | Dependencia | Feminidad |
| LA RIOJA | 14,80 | 15,83 | 18,62 | 52,21 | 100,29 |
| Ábalos | 8,68 | 19,33 | 19,33 | 41,11 | 55,90 |
| Agoncillo | 13,23 | 13,14 | 20,36 | 51,76 | 77,17 |
| Aguilar del Río Alhama | 7,88 | 10,44 | 36,45 | 82,00 | 108,40 |
| Ajamil de Cameros | - | 15,19 | 22,78 | 29,51 | 51,92 |
| Albelda de Iregua | 15,56 | 16,71 | 17,35 | 50,98 | 91,75 |
| Alberite | 17,25 | 15,72 | 16,84 | 53,89 | 99,41 |
| Alcanadre | 13,50 | 11,90 | 28,48 | 75,59 | 88,89 |
| Aldeanueva de Ebro | 16,31 | 16,02 | 21,85 | 63,47 | 91,63 |
| Alesanco | 11,28 | 11,83 | 28,84 | 67,49 | 87,20 |
| Alesón | 11,01 | 6,42 | 35,78 | 87,93 | 70,31 |
| Alfaro | 13,88 | 17,02 | 19,32 | 51,93 | 97,38 |
| Almarza de Cameros | - | 5,88 | 29,41 | 41,67 | 54,55 |
| Anguciana | 14,01 | 12,74 | 20,38 | 54,43 | 82,56 |
| Anguiano | 6,04 | 6,96 | 43,04 | 97,11 | 76,70 |
| Arenzana de Abajo | 13,26 | 11,36 | 39,02 | 112,90 | 91,30 |
| Arenzana de Arriba | 2,94 | 5,88 | 38,24 | 70,00 | 61,90 |
| Arnedillo | 9,71 | 16,12 | 26,03 | 57,14 | 102,51 |
| Arnedo | 15,51 | 16,92 | 16,90 | 50,04 | 100,88 |
| Arrúbal | 14,46 | 15,06 | 23,90 | 64,36 | 92,28 |
| Ausejo | 11,12 | 22,06 | 16,00 | 38,60 | 67,58 |
| Autol | 16,07 | 17,47 | 16,97 | 51,24 | 93,64 |
| Azofra | 2,42 | 10,89 | 45,97 | 93,75 | 83,70 |
| Badarán | 6,86 | 10,98 | 36,02 | 76,13 | 93,05 |
| Bañares | 4,95 | 13,53 | 39,93 | 83,64 | 99,34 |
| Baños de Rioja | 7,29 | 7,29 | 45,83 | 113,33 | 74,55 |
| Baños de Río Tobía | 11,67 | 17,45 | 21,42 | 52,20 | 100,00 |
| Berceo | 4,02 | 4,60 | 39,66 | 77,55 | 59,63 |
| Bergasa | 6,67 | 10,00 | 31,33 | 63,04 | 78,57 |
| Bergasillas Bajera | - | - | 31,43 | 45,83 | 94,44 |
| Bezares | 15,00 | 10,00 | 35,00 | 100,00 | 100,00 |
| Bobadilla | 4,29 | 12,14 | 28,57 | 52,17 | 86,67 |
| Brieva de Cameros | 1,72 | 6,90 | 34,48 | 56,76 | 56,76 |
| Briñas | 16,53 | 17,77 | 19,83 | 62,42 | 106,84 |
| Briones | 10,86 | 10,98 | 26,17 | 60,30 | 88,13 |
| Cabezón de Cameros | - | - | 25,00 | 33,33 | 25,00 |
| Calahorra | 15,55 | 17,49 | 17,22 | 51,17 | 101,76 |
| Camprovín | 5,59 | 11,17 | 39,11 | 84,54 | 80,81 |
| Canales de la Sierra | 2,27 | 11,36 | 32,95 | 54,39 | 72,55 |
| Canillas de Río Tuerto | - | 4,76 | 52,38 | 110,00 | 110,00 |
| Cañas | 13,98 | 8,60 | 43,01 | 132,50 | 111,36 |
| Cárdenas | 8,99 | 8,43 | 41,57 | 104,60 | 95,60 |
| Casalarreina | 16,38 | 15,20 | 18,67 | 54,86 | 86,64 |

..../

INDICADORES DEMOGRÁFICOS. AÑO 2012

| | Índice de | | | Tasa de | |
|-------------------------|-----------|----------|-------|-------------|-----------|
| | Infancia | Juventud | Vejez | Dependencia | Feminidad |
| Castañares de Rioja | 8,65 | 13,08 | 30,17 | 63,45 | 111,61 |
| Castroviejo | 5,00 | 13,33 | 21,67 | 36,36 | 76,47 |
| Cellorigo | - | 7,69 | 30,77 | 44,44 | 116,67 |
| Cenicero | 12,09 | 16,16 | 24,62 | 60,31 | 94,97 |
| Cervera del Río Alhama | 11,84 | 14,64 | 31,68 | 80,05 | 95,26 |
| Cidamón | 12,50 | 9,38 | 12,50 | 33,33 | 77,78 |
| Cihuri | 10,92 | 10,04 | 22,27 | 51,66 | 97,41 |
| Cirueña | 7,81 | 9,38 | 32,81 | 70,67 | 72,97 |
| Clavijo | 8,05 | 12,08 | 18,79 | 36,70 | 75,29 |
| Cordovín | 0,55 | 13,19 | 43,41 | 78,43 | 93,62 |
| Corera | 10,39 | 9,68 | 25,45 | 58,52 | 84,77 |
| Cornago | 6,42 | 7,90 | 41,98 | 94,71 | 78,41 |
| Corporales | 7,32 | - | 56,10 | 173,33 | 95,24 |
| Cuzcurrita de Río Tirón | 8,04 | 13,92 | 25,49 | 52,69 | 84,12 |
| Daroca de Rioja | 11,86 | 5,08 | 18,64 | 43,90 | 59,46 |
| Enciso | 6,59 | 7,78 | 25,15 | 46,49 | 70,41 |
| Entrena | 14,45 | 14,64 | 20,88 | 56,37 | 90,85 |
| Estollo | - | 14,29 | 42,86 | 75,00 | 55,56 |
| Ezcaray | 11,88 | 15,92 | 20,64 | 49,82 | 90,71 |
| Foncea | 5,10 | 15,31 | 30,61 | 58,06 | 88,46 |
| Fonzaleche | 3,14 | 10,06 | 28,93 | 48,60 | 48,60 |
| Fuenmayor | 16,43 | 14,02 | 16,09 | 49,65 | 97,22 |
| Galbárruli | 8,06 | 6,45 | 22,58 | 47,62 | 58,97 |
| Galilea | 13,65 | 13,39 | 20,73 | 55,51 | 99,48 |
| Gallinero de Cameros | 12,00 | 4,00 | 40,00 | 127,27 | 47,06 |
| Gimileo | 8,59 | 13,50 | 12,27 | 26,36 | 58,25 |
| Grañón | 4,78 | 6,14 | 45,39 | 102,07 | 77,58 |
| Grávalos | 6,55 | 14,41 | 39,74 | 87,70 | 90,83 |
| Haro | 16,09 | 15,68 | 17,07 | 51,77 | 99,36 |
| Herce | 10,77 | 12,98 | 26,52 | 62,33 | 92,55 |
| Herramélluri | 6,84 | 5,98 | 36,75 | 77,27 | 91,80 |
| Hervías | 3,52 | 6,34 | 44,37 | 97,22 | 94,52 |
| Hormilla | 9,66 | 13,93 | 29,21 | 65,43 | 84,65 |
| Hormilleja | 7,41 | 12,35 | 35,19 | 74,19 | 95,18 |
| Hornillos de Cameros | - | - | 64,29 | 180,00 | 180,00 |
| Hornos de Moncalvillo | 3,19 | 6,38 | 34,04 | 59,32 | 70,91 |
| Huércanos | 11,09 | 12,75 | 26,61 | 62,23 | 89,89 |
| Igea | 9,31 | 11,89 | 29,94 | 67,39 | 71,92 |
| Jalón de Cameros | 4,35 | 4,35 | 34,78 | 64,29 | 91,67 |
| Laguna de Cameros | 4,44 | 4,44 | 39,26 | 80,00 | 68,75 |
| Lagunilla del Jubera | 3,98 | 7,34 | 36,39 | 68,56 | 77,72 |
| Lardero | 18,06 | 16,48 | 11,18 | 42,83 | 97,16 |
| Ledesma de la Cogolla | - | - | 31,58 | 46,15 | 35,71 |
| Leiva | 13,10 | 9,66 | 39,66 | 116,42 | 93,33 |

..../

INDICADORES DEMOGRÁFICOS. AÑO 2012

| | Índice de | | | Tasa de | |
|---------------------------|-----------|----------|-------|-------------|-----------|
| | Infancia | Juventud | Vejez | Dependencia | Feminidad |
| Leza de Río Leza | 2,00 | 6,00 | 40,00 | 72,41 | 78,57 |
| Logroño | 15,38 | 16,08 | 17,12 | 50,23 | 107,78 |
| Lumbreras | - | 7,32 | 46,34 | 86,36 | 54,72 |
| Manjarrés | 3,55 | 13,48 | 38,30 | 76,25 | 78,48 |
| Mansilla de la Sierra | 7,94 | 7,94 | 31,75 | 65,79 | 43,18 |
| Manzanares de Rioja | 1,02 | 6,12 | 51,02 | 113,04 | 71,93 |
| Matute | 0,76 | 6,11 | 47,33 | 95,52 | 104,69 |
| Medrano | 15,72 | 10,37 | 22,07 | 61,62 | 89,24 |
| Munilla | 7,32 | 13,82 | 17,89 | 33,70 | 105,00 |
| Murillo de Río Leza | 14,89 | 14,61 | 22,94 | 63,20 | 88,50 |
| Muro de Aguas | 4,62 | 15,38 | 36,92 | 71,05 | 62,50 |
| Muro en Cameros | - | 14,58 | 22,92 | 29,73 | 60,00 |
| Nájera | 15,34 | 16,48 | 17,22 | 50,27 | 100,83 |
| Nalda | 11,48 | 14,79 | 20,62 | 48,34 | 80,67 |
| Navajún | - | 10,00 | 40,00 | 66,67 | 42,86 |
| Navarrete | 18,50 | 13,95 | 17,04 | 56,83 | 95,45 |
| Nestares | 6,33 | 11,39 | 29,11 | 54,90 | 68,09 |
| Nieva de Cameros | 7,07 | 3,03 | 41,41 | 94,12 | 59,68 |
| Ocón | 2,12 | 6,67 | 34,24 | 57,14 | 63,37 |
| Ochánduri | 1,83 | 7,34 | 38,53 | 67,69 | 73,02 |
| Ojacastro | 3,23 | 8,60 | 44,09 | 95,79 | 69,09 |
| Ollauri | 7,96 | 13,69 | 23,89 | 46,73 | 84,71 |
| Ortigosa de Cameros | 3,93 | 15,36 | 31,79 | 56,42 | 72,84 |
| Pazuengos | - | - | 45,71 | 84,21 | 45,83 |
| Pedroso | 2,44 | 7,32 | 23,17 | 36,67 | 57,69 |
| Pinillos | - | - | 56,25 | 128,57 | 77,78 |
| Pradejón | 15,06 | 22,63 | 14,87 | 44,33 | 91,58 |
| Pradillo | 4,48 | 2,99 | 26,87 | 45,65 | 86,11 |
| Préjano | 11,79 | 11,03 | 27,76 | 66,46 | 77,70 |
| Quel | 12,67 | 13,88 | 24,32 | 60,69 | 91,99 |
| Rabanera | 6,67 | 8,89 | 28,89 | 55,17 | 36,36 |
| Rasillo de Cameros (El) | 12,41 | 11,03 | 20,69 | 51,04 | 88,31 |
| Redal (El) | 6,75 | 7,36 | 42,94 | 98,78 | 87,36 |
| Ribafrecha | 10,10 | 13,27 | 26,63 | 59,56 | 89,49 |
| Rincón de Soto | 16,77 | 15,66 | 20,82 | 63,19 | 97,86 |
| Robres del Castillo | - | - | 59,26 | 145,45 | 50,00 |
| Rodezno | 4,56 | 13,36 | 29,64 | 54,27 | 70,56 |
| Sajazarra | 8,27 | 6,77 | 27,82 | 60,24 | 90,00 |
| San Asensio | 10,49 | 13,61 | 29,51 | 68,51 | 90,33 |
| San Millán de la Cogolla | 7,31 | 13,46 | 26,15 | 55,69 | 53,85 |
| San Millán de Yécora | 4,55 | 4,55 | 47,73 | 109,52 | 62,96 |
| San Román de Cameros | 6,71 | 12,20 | 28,66 | 54,72 | 86,36 |
| Santa Coloma | 6,50 | 6,50 | 38,21 | 80,88 | 68,49 |
| Santa Engracia del Jubera | 3,26 | 8,70 | 38,59 | 75,24 | 61,40 |

..../

INDICADORES DEMOGRÁFICOS. AÑO 2012

| | Índice de | | | Tasa de | |
|-----------------------------|-----------|----------|-------|-------------|-----------|
| | Infancia | Juventud | Vejez | Dependencia | Feminidad |
| Santa Eulalia Bajera | 9,92 | 7,44 | 30,58 | 70,42 | 86,15 |
| Santo Domingo de la Calzada | 14,51 | 16,25 | 20,01 | 54,35 | 94,32 |
| San Torcuato | 7,41 | 9,88 | 38,27 | 88,37 | 68,75 |
| Santurde de Rioja | 9,12 | 14,59 | 28,88 | 63,68 | 88,00 |
| Santurdejo | 2,86 | 4,29 | 50,71 | 115,38 | 70,73 |
| San Vicente de la Sonsierra | 12,07 | 14,46 | 23,69 | 58,29 | 82,95 |
| Sojuela | 13,31 | 12,93 | 16,73 | 42,93 | 70,78 |
| Sorzano | 6,30 | 9,84 | 25,98 | 47,67 | 77,62 |
| Sotés | 8,28 | 8,28 | 27,59 | 56,76 | 76,83 |
| Soto en Cameros | 4,96 | 6,38 | 30,50 | 54,95 | 88,00 |
| Terroba | 5,41 | 10,81 | 21,62 | 37,04 | 85,00 |
| Tirgo | 10,04 | 9,61 | 31,88 | 73,48 | 89,26 |
| Tobía | 1,59 | 12,70 | 26,98 | 40,00 | 80,00 |
| Tormantos | 3,97 | 11,26 | 50,99 | 128,79 | 73,56 |
| Torrecilla en Cameros | 6,05 | 13,80 | 31,38 | 60,79 | 81,16 |
| Torrecilla sobre Alesanco | 5,41 | - | 48,65 | 117,65 | 94,74 |
| Torre en Cameros | - | 8,33 | 16,67 | 20,00 | 20,00 |
| Torremontalbo | 7,14 | - | 21,43 | 40,00 | 100,00 |
| Treviana | 5,91 | 9,14 | 41,40 | 91,75 | 84,16 |
| Tricio | 12,63 | 13,66 | 32,99 | 86,54 | 103,14 |
| Tudelilla | 10,78 | 10,51 | 35,04 | 86,43 | 80,10 |
| Uruñuela | 17,48 | 14,48 | 20,89 | 64,74 | 98,16 |
| Valdemadera | - | - | 44,44 | 80,00 | 50,00 |
| Valgañón | 3,20 | 15,20 | 28,80 | 47,06 | 66,67 |
| Ventosa | 12,20 | 9,76 | 28,05 | 67,35 | 67,35 |
| Ventrosa | 2,86 | 10,00 | 37,14 | 70,73 | 62,79 |
| Viguera | 10,80 | 14,94 | 23,45 | 55,91 | 79,75 |
| Villalba de Rioja | 1,35 | 13,51 | 27,70 | 42,31 | 66,29 |
| Villalobar de Rioja | 2,94 | 1,47 | 50,00 | 112,50 | 41,67 |
| Villamediana de Iregua | 19,16 | 15,74 | 8,64 | 39,79 | 95,08 |
| Villanueva de Cameros | 5,43 | 8,70 | 35,87 | 76,92 | 76,92 |
| Villar de Arnedo (El) | 13,34 | 13,96 | 30,67 | 80,61 | 95,80 |
| Villar de Torre | 3,69 | 11,48 | 43,03 | 87,69 | 73,05 |
| Villarejo | - | 2,94 | 55,88 | 126,67 | 47,83 |
| Villarroya | - | 22,22 | 44,44 | 80,00 | 125,00 |
| Villarta-Quintana | 2,48 | 11,18 | 44,10 | 89,41 | 82,95 |
| Villavelayo | - | 5,88 | 35,29 | 54,55 | 59,38 |
| Villaverde de Rioja | - | 4,29 | 57,14 | 141,38 | 89,19 |
| Villoslada de Cameros | 7,22 | 10,28 | 28,33 | 55,84 | 69,01 |
| Viniegra de Abajo | 6,19 | 7,22 | 38,14 | 79,63 | 67,24 |
| Viniegra de Arriba | 5,56 | 9,26 | 29,63 | 54,29 | 63,64 |
| Zarratón | 7,69 | 13,04 | 27,76 | 55,73 | 74,85 |
| Zarzosa | - | 12,50 | 12,50 | 14,29 | 23,08 |
| Zorraquín | 21,35 | 4,49 | 12,36 | 50,85 | 106,98 |

Fuente: Elaboración propia a partir de Movimiento Natural de Población y Padrón Municipal de Habitantes.

MOVIMIENTO NATURAL DE POBLACIÓN. AÑOS 2009-2011

| | Defunciones | | | Matrimonios | | | Nacimientos | | |
|------------------------|--------------|--------------|--------------|--------------|--------------|--------------|--------------|--------------|--------------|
| | 2009 | 2010 | 2011 | 2009 | 2010 | 2011 | 2009 | 2010 | 2011 |
| LA RIOJA | 2.745 | 2.855 | 2.885 | 1.217 | 1.135 | 1.091 | 3.330 | 3.374 | 3.172 |
| Ábalos | 2 | 2 | 6 | 0 | 2 | 1 | 1 | 2 | 3 |
| Agoncillo | 3 | 11 | 7 | 4 | 3 | 5 | 6 | 4 | 11 |
| Aguilar del Río Alhama | 12 | 12 | 6 | 1 | 0 | 1 | 1 | 1 | 6 |
| Ajamil de Cameros | 0 | 1 | 0 | 0 | 0 | 0 | 0 | 0 | 0 |
| Albelda de Iregua | 30 | 45 | 51 | 14 | 14 | 9 | 37 | 37 | 27 |
| Alberite | 17 | 23 | 19 | 11 | 7 | 5 | 31 | 36 | 34 |
| Alcanadre | 12 | 12 | 8 | 1 | 0 | 2 | 6 | 2 | 4 |
| Aldeanueva de Ebro | 31 | 20 | 35 | 13 | 2 | 6 | 30 | 36 | 28 |
| Alesanco | 12 | 6 | 8 | 2 | 1 | 3 | 7 | 2 | 3 |
| Alesón | 7 | 2 | 2 | 0 | 0 | 0 | 1 | 1 | 0 |
| Alfaro | 108 | 89 | 111 | 38 | 33 | 27 | 88 | 110 | 99 |
| Almarza de Cameros | 0 | 0 | 1 | 0 | 0 | 0 | 0 | 0 | 0 |
| Anguciana | 3 | 4 | 3 | 2 | 0 | 1 | 4 | 2 | 5 |
| Anguiano | 13 | 14 | 10 | 2 | 1 | 0 | 2 | 3 | 1 |
| Arenzana de Abajo | 5 | 12 | 4 | 0 | 0 | 0 | 5 | 2 | 5 |
| Arenzana de Arriba | 1 | 2 | 1 | 0 | 0 | 0 | 0 | 0 | 0 |
| Arnedillo | 6 | 7 | 5 | 5 | 3 | 2 | 2 | 2 | 3 |
| Arnedo | 108 | 128 | 131 | 52 | 45 | 63 | 158 | 154 | 134 |
| Arrúbal | 3 | 6 | 2 | 1 | 0 | 1 | 5 | 12 | 6 |
| Ausejo | 5 | 10 | 7 | 4 | 1 | 1 | 9 | 7 | 4 |
| Autol | 40 | 36 | 28 | 16 | 16 | 10 | 55 | 71 | 42 |
| Azofra | 6 | 7 | 6 | 0 | 0 | 1 | 0 | 0 | 1 |
| Badarán | 6 | 12 | 8 | 0 | 0 | 0 | 3 | 3 | 6 |
| Bañares | 5 | 7 | 6 | 0 | 0 | 2 | 1 | 1 | 0 |
| Baños de Rioja | 0 | 1 | 1 | 0 | 0 | 0 | 0 | 1 | 0 |
| Baños de Río Tobía | 17 | 11 | 13 | 3 | 4 | 3 | 17 | 7 | 10 |
| Berceo | 3 | 2 | 6 | 0 | 0 | 0 | 0 | 0 | 0 |
| Bergasa | 0 | 3 | 2 | 0 | 0 | 0 | 0 | 0 | 0 |
| Bergasillas Bajera | 0 | 1 | 0 | 0 | 0 | 0 | 0 | 0 | 0 |
| Bezares | 0 | 0 | 0 | 0 | 0 | 0 | 0 | 0 | 0 |
| Bobadilla | 3 | 0 | 1 | 0 | 0 | 0 | 0 | 0 | 0 |
| Brieva de Cameros | 0 | 0 | 0 | 0 | 0 | 0 | 0 | 0 | 0 |
| Briñas | 2 | 4 | 1 | 0 | 2 | 0 | 0 | 0 | 0 |
| Briones | 12 | 9 | 11 | 2 | 5 | 2 | 6 | 6 | 3 |
| Cabezón de Cameros | 0 | 0 | 0 | 0 | 0 | 0 | 0 | 0 | 0 |
| Calahorra | 205 | 215 | 225 | 104 | 93 | 81 | 287 | 274 | 252 |
| Camprovín | 5 | 4 | 3 | 1 | 0 | 0 | 2 | 0 | 0 |
| Canales de la Sierra | 1 | 0 | 0 | 0 | 0 | 0 | 0 | 0 | 0 |
| Canillas de Río Tuerto | 1 | 0 | 3 | 0 | 1 | 1 | 0 | 0 | 1 |
| Cañas | 3 | 1 | 2 | 0 | 0 | 0 | 0 | 0 | 1 |
| Cárdenas | 4 | 2 | 6 | 1 | 0 | 0 | 2 | 0 | 0 |
| Casalarreina | 8 | 23 | 11 | 7 | 2 | 6 | 16 | 17 | 10 |

../..

MOVIMIENTO NATURAL DE POBLACIÓN. AÑOS 2009-2011

| | Defunciones | | | Matrimonios | | | Nacimientos | | |
|-------------------------|-------------|------|------|-------------|------|------|-------------|------|------|
| | 2009 | 2010 | 2011 | 2009 | 2010 | 2011 | 2009 | 2010 | 2011 |
| Castañares de Rioja | 5 | 10 | 6 | 1 | 1 | 1 | 3 | 3 | 2 |
| Castroviejo | 0 | 0 | 1 | 0 | 0 | 0 | 0 | 0 | 0 |
| Cellarigo | 0 | 0 | 0 | 0 | 0 | 0 | 0 | 0 | 0 |
| Cenicero | 25 | 28 | 24 | 10 | 8 | 5 | 22 | 17 | 15 |
| Cervera del Río Alhama | 44 | 42 | 44 | 6 | 7 | 7 | 18 | 9 | 15 |
| Cidamón | 0 | 0 | 0 | 0 | 0 | 0 | 1 | 0 | 0 |
| Cihuri | 2 | 0 | 3 | 1 | 3 | 2 | 0 | 1 | 2 |
| Cirueña | 0 | 2 | 5 | 0 | 2 | 0 | 0 | 0 | 0 |
| Clavijo | 3 | 2 | 1 | 1 | 1 | 1 | 0 | 3 | 4 |
| Cordovín | 2 | 5 | 9 | 0 | 0 | 0 | 0 | 0 | 0 |
| Corera | 3 | 2 | 1 | 1 | 0 | 1 | 3 | 2 | 3 |
| Cornago | 8 | 13 | 6 | 1 | 0 | 1 | 2 | 0 | 1 |
| Corporales | 0 | 1 | 2 | 0 | 0 | 0 | 0 | 0 | 0 |
| Cuzcurrita de Río Tirón | 10 | 7 | 7 | 2 | 1 | 0 | 5 | 1 | 3 |
| Daroqa de Rioja | 2 | 1 | 1 | 0 | 0 | 0 | 0 | 0 | 0 |
| Enciso | 1 | 2 | 2 | 0 | 0 | 0 | 0 | 1 | 0 |
| Entrena | 13 | 11 | 10 | 9 | 7 | 6 | 15 | 25 | 14 |
| Estollo | 1 | 2 | 1 | 0 | 0 | 0 | 0 | 0 | 0 |
| Ezcaray | 22 | 37 | 23 | 7 | 10 | 6 | 19 | 21 | 11 |
| Foncea | 3 | 0 | 0 | 0 | 0 | 1 | 0 | 1 | 0 |
| Fonzaleche | 4 | 3 | 1 | 0 | 0 | 0 | 1 | 0 | 0 |
| Fuenmayor | 17 | 24 | 23 | 11 | 11 | 15 | 40 | 36 | 25 |
| Galbárruli | 0 | 0 | 1 | 0 | 0 | 0 | 0 | 0 | 0 |
| Galilea | 4 | 6 | 8 | 1 | 0 | 0 | 6 | 5 | 3 |
| Gallinero de Cameros | 1 | 0 | 0 | 0 | 0 | 0 | 0 | 0 | 0 |
| Gimileo | 2 | 0 | 1 | 0 | 4 | 1 | 1 | 1 | 0 |
| Grañón | 2 | 5 | 9 | 2 | 0 | 1 | 1 | 1 | 0 |
| Grávalos | 2 | 6 | 3 | 0 | 0 | 0 | 1 | 2 | 3 |
| Haro | 119 | 95 | 108 | 33 | 45 | 44 | 133 | 128 | 104 |
| Herce | 4 | 6 | 7 | 1 | 0 | 0 | 1 | 0 | 1 |
| Herramélluri | 2 | 4 | 1 | 0 | 1 | 0 | 0 | 0 | 0 |
| Hervías | 3 | 1 | 2 | 0 | 0 | 0 | 1 | 0 | 0 |
| Hormilla | 5 | 7 | 3 | 2 | 1 | 1 | 5 | 3 | 1 |
| Hormilleja | 0 | 2 | 4 | 1 | 0 | 0 | 0 | 2 | 1 |
| Hornillos de Cameros | 0 | 0 | 0 | 0 | 0 | 0 | 0 | 0 | 0 |
| Hornos de Moncalvillo | 3 | 2 | 3 | 1 | 0 | 1 | 1 | 1 | 0 |
| Huércanos | 12 | 10 | 15 | 2 | 3 | 1 | 9 | 7 | 8 |
| Igea | 10 | 9 | 12 | 2 | 2 | 1 | 4 | 6 | 3 |
| Jalón de Cameros | 0 | 0 | 1 | 0 | 0 | 1 | 0 | 0 | 0 |
| Laguna de Cameros | 4 | 0 | 1 | 0 | 0 | 0 | 1 | 1 | 0 |
| Lagunilla del Jubera | 14 | 12 | 10 | 0 | 0 | 2 | 0 | 2 | 1 |
| Lardero | 41 | 44 | 38 | 49 | 50 | 60 | 123 | 115 | 124 |
| Ledesma de la Cogolla | 0 | 0 | 1 | 0 | 0 | 0 | 0 | 0 | 0 |
| Leiva | 4 | 0 | 3 | 2 | 1 | 1 | 1 | 2 | 1 |

..../

MOVIMIENTO NATURAL DE POBLACIÓN. AÑOS 2009-2011

| | Defunciones | | | Matrimonios | | | Nacimientos | | |
|---------------------------|-------------|-------|-------|-------------|------|------|-------------|-------|-------|
| | 2009 | 2010 | 2011 | 2009 | 2010 | 2011 | 2009 | 2010 | 2011 |
| Leza de Río Leza | 1 | 0 | 0 | 0 | 2 | 0 | 0 | 0 | 0 |
| Logroño | 1.174 | 1.227 | 1.250 | 595 | 536 | 503 | 1.586 | 1.663 | 1.592 |
| Lumbreras | 1 | 2 | 2 | 0 | 0 | 0 | 0 | 0 | 0 |
| Manjarrés | 0 | 0 | 2 | 0 | 0 | 0 | 0 | 0 | 0 |
| Mansilla de la Sierra | 1 | 0 | 1 | 0 | 0 | 0 | 0 | 1 | 0 |
| Manzanares de Rioja | 0 | 0 | 1 | 0 | 0 | 0 | 0 | 0 | 0 |
| Matute | 3 | 3 | 2 | 0 | 0 | 0 | 0 | 0 | 0 |
| Medrano | 3 | 3 | 4 | 3 | 1 | 1 | 1 | 1 | 3 |
| Munilla | 0 | 2 | 0 | 0 | 0 | 0 | 0 | 2 | 0 |
| Murillo de Río Leza | 12 | 19 | 12 | 11 | 2 | 4 | 21 | 15 | 23 |
| Muro de Aguas | 0 | 0 | 1 | 0 | 0 | 0 | 0 | 0 | 0 |
| Muro en Cameros | 0 | 0 | 0 | 1 | 0 | 0 | 0 | 0 | 0 |
| Nájera | 84 | 60 | 58 | 29 | 23 | 30 | 83 | 82 | 74 |
| Nalda | 14 | 13 | 13 | 2 | 6 | 2 | 8 | 10 | 11 |
| Navajún | 0 | 0 | 2 | 0 | 0 | 0 | 0 | 0 | 0 |
| Navarrete | 25 | 29 | 28 | 10 | 14 | 14 | 48 | 32 | 50 |
| Nestares | 0 | 0 | 0 | 0 | 0 | 0 | 0 | 0 | 0 |
| Nieva de Cameros | 2 | 1 | 1 | 1 | 0 | 1 | 0 | 1 | 1 |
| Ocón | 6 | 5 | 3 | 2 | 0 | 0 | 1 | 0 | 0 |
| Ochánduri | 3 | 4 | 2 | 0 | 1 | 0 | 0 | 0 | 0 |
| Ojacastro | 2 | 8 | 2 | 0 | 1 | 0 | 0 | 1 | 0 |
| Ollauri | 3 | 5 | 3 | 0 | 0 | 0 | 0 | 3 | 1 |
| Ortigosa de Cameros | 2 | 3 | 3 | 1 | 0 | 0 | 1 | 0 | 0 |
| Pazuengos | 0 | 1 | 1 | 0 | 0 | 0 | 0 | 0 | 0 |
| Pedroso | 0 | 0 | 2 | 0 | 0 | 0 | 0 | 0 | 0 |
| Pinillos | 0 | 0 | 0 | 0 | 0 | 0 | 0 | 0 | 0 |
| Pradejón | 28 | 22 | 27 | 10 | 9 | 11 | 41 | 49 | 42 |
| Pradillo | 0 | 1 | 0 | 0 | 0 | 0 | 0 | 0 | 0 |
| Préjano | 4 | 3 | 5 | 2 | 0 | 0 | 1 | 1 | 1 |
| Quel | 20 | 23 | 21 | 5 | 9 | 2 | 20 | 21 | 18 |
| Rabanera | 1 | 0 | 0 | 0 | 0 | 0 | 0 | 0 | 0 |
| Rasillo de Cameros (El) | 1 | 1 | 2 | 0 | 0 | 0 | 2 | 0 | 0 |
| Redal (El) | 3 | 1 | 2 | 0 | 0 | 0 | 0 | 0 | 0 |
| Ribafrecha | 10 | 12 | 14 | 5 | 7 | 1 | 10 | 8 | 8 |
| Rincón de Soto | 36 | 32 | 48 | 9 | 11 | 9 | 48 | 41 | 40 |
| Robres del Castillo | 0 | 0 | 0 | 0 | 0 | 0 | 0 | 0 | 0 |
| Rodezno | 3 | 5 | 4 | 1 | 1 | 0 | 0 | 1 | 1 |
| Sajazarra | 2 | 0 | 3 | 1 | 2 | 0 | 2 | 1 | 1 |
| San Asensio | 17 | 16 | 16 | 2 | 1 | 4 | 8 | 4 | 6 |
| San Millán de la Cogolla | 5 | 3 | 4 | 0 | 0 | 0 | 2 | 1 | 0 |
| San Millán de Yécora | 1 | 1 | 1 | 0 | 0 | 0 | 0 | 0 | 0 |
| San Román de Cameros | 0 | 1 | 1 | 0 | 1 | 0 | 1 | 1 | 1 |
| Santa Coloma | 2 | 5 | 3 | 0 | 1 | 1 | 2 | 2 | 0 |
| Santa Engracia del Jubera | 1 | 1 | 0 | 0 | 0 | 1 | 0 | 1 | 0 |

..../

MOVIMIENTO NATURAL DE POBLACIÓN. AÑOS 2009-2011

| | Defunciones | | | Matrimonios | | | Nacimientos | | |
|-----------------------------|-------------|------|------|-------------|------|------|-------------|------|------|
| | 2009 | 2010 | 2011 | 2009 | 2010 | 2011 | 2009 | 2010 | 2011 |
| Santa Eulalia Bajera | 1 | 8 | 2 | 0 | 0 | 1 | 0 | 0 | 0 |
| Santo Domingo de la Calzada | 66 | 63 | 49 | 20 | 20 | 28 | 72 | 62 | 54 |
| San Torcuato | 1 | 1 | 0 | 1 | 0 | 0 | 0 | 0 | 0 |
| Santurde de Rioja | 2 | 1 | 6 | 1 | 0 | 0 | 3 | 0 | 0 |
| Santurdejo | 3 | 5 | 4 | 0 | 0 | 0 | 0 | 0 | 0 |
| San Vicente de la Sonsierra | 15 | 17 | 18 | 0 | 2 | 3 | 6 | 8 | 11 |
| Sojuela | 1 | 2 | 2 | 1 | 1 | 2 | 5 | 3 | 3 |
| Sorzano | 3 | 3 | 4 | 0 | 2 | 0 | 0 | 1 | 0 |
| Sotés | 3 | 1 | 3 | 0 | 1 | 1 | 0 | 1 | 0 |
| Soto en Cameros | 0 | 1 | 1 | 0 | 0 | 1 | 2 | 1 | 0 |
| Terroba | 0 | 1 | 0 | 0 | 0 | 0 | 0 | 0 | 0 |
| Tirgo | 4 | 4 | 3 | 1 | 0 | 0 | 0 | 0 | 0 |
| Tobía | 0 | 1 | 3 | 0 | 0 | 0 | 0 | 0 | 0 |
| Tormantos | 3 | 3 | 2 | 0 | 0 | 0 | 0 | 0 | 0 |
| Torrecilla en Cameros | 4 | 6 | 3 | 1 | 0 | 1 | 2 | 3 | 2 |
| Torrecilla sobre Alesanco | 1 | 1 | 3 | 0 | 1 | 0 | 0 | 0 | 0 |
| Torre en Cameros | 1 | 0 | 0 | 0 | 0 | 0 | 0 | 0 | 0 |
| Torremontalbo | 0 | 0 | 0 | 0 | 0 | 0 | 0 | 0 | 0 |
| Treviana | 3 | 3 | 3 | 0 | 0 | 0 | 0 | 1 | 0 |
| Tricio | 3 | 4 | 2 | 0 | 2 | 0 | 0 | 3 | 9 |
| Tudelilla | 4 | 4 | 10 | 2 | 0 | 1 | 3 | 1 | 3 |
| Uruñuela | 3 | 8 | 8 | 2 | 5 | 3 | 8 | 12 | 12 |
| Valdemadera | 0 | 0 | 0 | 0 | 0 | 0 | 0 | 0 | 0 |
| Valgañón | 4 | 3 | 4 | 0 | 0 | 0 | 0 | 0 | 0 |
| Ventosa | 0 | 2 | 1 | 0 | 0 | 0 | 1 | 3 | 1 |
| Ventrosa | 0 | 2 | 1 | 0 | 1 | 0 | 0 | 0 | 0 |
| Viguera | 6 | 5 | 0 | 0 | 1 | 2 | 0 | 2 | 3 |
| Villalba de Rioja | 0 | 0 | 0 | 0 | 0 | 0 | 0 | 0 | 0 |
| Villalobar de Rioja | 0 | 0 | 3 | 0 | 0 | 0 | 0 | 0 | 0 |
| Villamediana de Iregua | 24 | 22 | 26 | 63 | 71 | 67 | 133 | 124 | 146 |
| Villanueva de Cameros | 2 | 0 | 0 | 0 | 0 | 1 | 0 | 1 | 1 |
| Villar de Arnedo (El) | 6 | 7 | 5 | 0 | 2 | 1 | 5 | 11 | 4 |
| Villar de Torre | 3 | 8 | 7 | 1 | 0 | 0 | 0 | 1 | 0 |
| Villarejo | 1 | 0 | 0 | 0 | 0 | 0 | 0 | 0 | 0 |
| Villarroya | 0 | 0 | 0 | 0 | 0 | 0 | 0 | 0 | 0 |
| Villarta-Quintana | 2 | 1 | 5 | 0 | 1 | 0 | 0 | 0 | 0 |
| Villavelayo | 1 | 1 | 2 | 0 | 0 | 0 | 0 | 0 | 0 |
| Villaverde de Rioja | 2 | 1 | 1 | 0 | 0 | 0 | 0 | 0 | 0 |
| Villoslada de Cameros | 2 | 3 | 1 | 1 | 3 | 1 | 2 | 3 | 3 |
| Viniegra de Abajo | 0 | 2 | 0 | 0 | 0 | 0 | 0 | 0 | 0 |
| Viniegra de Arriba | 0 | 1 | 0 | 0 | 0 | 0 | 0 | 0 | 0 |
| Zarratón | 5 | 2 | 8 | 1 | 0 | 0 | 0 | 2 | 1 |
| Zarzosa | 0 | 0 | 0 | 0 | 0 | 0 | 0 | 0 | 0 |
| Zorraquín | 0 | 1 | 0 | 2 | 1 | 1 | 3 | 0 | 2 |

Fuente: Movimiento Natural de Población. INE.

INDICADORES SOBRE EL MOVIMIENTO NATURAL DE POBLACIÓN. AÑOS 2010-2011

| | Crecimiento Vegetativo | | Tasa de Mortalidad | | Tasa de Natalidad | | Tasa de Nupcialidad | |
|------------------------|------------------------|------|--------------------|-------|-------------------|-------|---------------------|-------|
| | 2010 | 2011 | 2010 | 2011 | 2010 | 2011 | 2010 | 2011 |
| LA RIOJA | 519 | 287 | 8,85 | 8,92 | 10,46 | 9,81 | 3,52 | 3,37 |
| Ábalos | 0 | -3 | 5,46 | 16,64 | 5,46 | 8,32 | 5,46 | 2,77 |
| Agoncillo | -7 | 4 | 9,73 | 6,03 | 3,54 | 9,47 | 2,65 | 4,30 |
| Aguilar del Río Alhama | -11 | 0 | 21,39 | 10,96 | 1,78 | 10,96 | - | 1,83 |
| Ajamil de Cameros | -1 | 0 | 14,18 | - | - | - | - | - |
| Albelda de Iregua | -8 | -24 | 13,57 | 15,15 | 11,16 | 8,02 | 4,22 | 2,67 |
| Alberite | 13 | 15 | 8,57 | 7,06 | 13,41 | 12,63 | 2,61 | 1,86 |
| Alcanadre | -10 | -4 | 15,90 | 10,72 | 2,65 | 5,36 | - | 2,68 |
| Aldeanueva de Ebro | 16 | -7 | 7,10 | 12,43 | 12,78 | 9,94 | 0,71 | 2,13 |
| Alesanco | -4 | -5 | 11,20 | 14,51 | 3,73 | 5,44 | 1,87 | 5,44 |
| Alesón | -1 | -2 | 17,17 | 17,70 | 8,58 | - | - | - |
| Alfaro | 21 | -12 | 9,06 | 11,28 | 11,20 | 10,06 | 3,36 | 2,74 |
| Almarza de Cameros | 0 | -1 | - | 50,00 | - | - | - | - |
| Anguciana | -2 | 2 | 8,15 | 6,37 | 4,08 | 10,62 | - | 2,12 |
| Anguiano | -11 | -9 | 25,85 | 18,37 | 5,54 | 1,84 | 1,85 | - |
| Arenzana de Abajo | -10 | 1 | 42,40 | 14,87 | 7,07 | 18,59 | - | - |
| Arenzana de Arriba | -2 | -1 | 57,14 | 29,41 | - | - | - | - |
| Arnedillo | -5 | -2 | 14,60 | 10,41 | 4,17 | 6,24 | 6,26 | 4,16 |
| Arnedo | 26 | 3 | 8,86 | 9,03 | 10,66 | 9,24 | 3,12 | 4,34 |
| Arrúbal | 6 | 4 | 12,27 | 4,04 | 24,54 | 12,13 | - | 2,02 |
| Ausejo | -3 | -3 | 8,96 | 6,28 | 6,27 | 3,59 | 0,90 | 0,90 |
| Autol | 35 | 14 | 8,14 | 6,29 | 16,06 | 9,44 | 3,62 | 2,25 |
| Azofra | -7 | -5 | 27,24 | 24,05 | - | 4,01 | - | 4,01 |
| Badarán | -9 | -2 | 19,66 | 13,58 | 4,91 | 10,19 | - | - |
| Bañares | -6 | -6 | 22,08 | 19,48 | 3,15 | - | - | 6,49 |
| Baños de Rioja | 0 | -1 | 11,43 | 10,64 | 11,43 | - | - | - |
| Baños de Río Tobía | -4 | -3 | 6,43 | 7,75 | 4,09 | 5,96 | 2,34 | 1,79 |
| Berceo | -2 | -6 | 10,99 | 33,90 | - | - | - | - |
| Bergasa | -3 | -2 | 18,81 | 13,11 | - | - | - | - |
| Bergasillas Bajera | -1 | 0 | 28,99 | - | - | - | - | - |
| Bezares | 0 | 0 | - | - | - | - | - | - |
| Bobadilla | 0 | -1 | - | 6,99 | - | - | - | - |
| Brieva de Cameros | 0 | 0 | - | - | - | - | - | - |
| Briñas | -4 | -1 | 15,97 | 4,07 | - | - | 7,98 | - |
| Briones | -3 | -8 | 10,34 | 12,72 | 6,90 | 3,47 | 5,75 | 2,31 |
| Cabezón de Cameros | 0 | 0 | - | - | - | - | - | - |
| Calahorra | 59 | 27 | 8,65 | 9,05 | 11,02 | 10,13 | 3,74 | 3,26 |
| Camprovín | -4 | -3 | 23,05 | 16,81 | - | - | - | - |
| Canales de la Sierra | 0 | 0 | - | - | - | - | - | - |
| Canillas de Río Tuerto | 0 | -2 | - | 71,43 | - | 23,81 | 23,53 | 23,81 |
| Cañas | -1 | -1 | 10,99 | 21,98 | - | 10,99 | - | - |
| Cárdenas | -2 | -6 | 11,11 | 33,33 | - | - | - | - |
| Casalarreina | -6 | -1 | 16,66 | 8,02 | 12,31 | 7,29 | 1,45 | 4,37 |

..../

INDICADORES SOBRE EL MOVIMIENTO NATURAL DE POBLACIÓN. AÑOS 2010-2011

| | Crecimiento Vegetativo | | Tasa de Mortalidad | | Tasa de Natalidad | | Tasa de Nupcialidad | |
|-------------------------|------------------------|------|--------------------|-------|-------------------|-------|---------------------|-------|
| | 2010 | 2011 | 2010 | 2011 | 2010 | 2011 | 2010 | 2011 |
| Castañares de Rioja | -7 | -4 | 19,63 | 12,50 | 5,89 | 4,17 | 1,96 | 2,08 |
| Castroviejo | 0 | -1 | - | 15,75 | - | - | - | - |
| Cellorigo | 0 | 0 | - | - | - | - | - | - |
| Cenicero | -11 | -9 | 13,33 | 11,50 | 8,10 | 7,19 | 3,81 | 2,40 |
| Cervera del Río Alhama | -33 | -29 | 15,19 | 16,48 | 3,25 | 5,62 | 2,53 | 2,62 |
| Cidamón | 0 | 0 | - | - | - | - | - | - |
| Cihuri | 1 | -1 | - | 13,27 | 4,57 | 8,85 | 13,70 | 8,85 |
| Cirueña | -2 | -5 | 14,93 | 38,61 | - | - | 14,93 | - |
| Clavijo | 1 | 3 | 6,73 | 3,27 | 10,10 | 13,07 | 3,37 | 3,27 |
| Cordovín | -5 | -9 | 26,46 | 48,52 | - | - | - | - |
| Corera | 0 | 2 | 7,23 | 3,59 | 7,23 | 10,77 | - | 3,59 |
| Cornago | -13 | -5 | 29,58 | 14,44 | - | 2,41 | - | 2,41 |
| Corporales | -1 | -2 | 25,00 | 46,51 | - | - | - | - |
| Cuzcurrita de Río Tirón | -6 | -4 | 12,75 | 13,28 | 1,82 | 5,69 | 1,82 | - |
| Daroqa de Rioja | -1 | -1 | 17,24 | 17,24 | - | - | - | - |
| Enciso | -1 | -2 | 12,12 | 11,94 | 6,06 | - | - | - |
| Entrena | 14 | 4 | 7,35 | 6,61 | 16,71 | 9,25 | 4,68 | 3,97 |
| Estollo | -2 | -1 | 20,00 | 9,90 | - | - | - | - |
| Ezcaray | -16 | -12 | 17,69 | 11,11 | 10,04 | 5,32 | 4,78 | 2,90 |
| Foncea | 1 | 0 | - | - | 9,48 | - | - | 10,00 |
| Fonzaleche | -3 | -1 | 20,20 | 6,47 | - | - | - | - |
| Fuenmayor | 12 | 2 | 7,51 | 7,23 | 11,27 | 7,86 | 3,44 | 4,71 |
| Galbárruli | 0 | -1 | - | 16,00 | - | - | - | - |
| Galilea | -1 | -5 | 15,09 | 20,46 | 12,58 | 7,67 | - | - |
| Gallinero de Cameros | 0 | 0 | - | - | - | - | - | - |
| Gimileo | 1 | -1 | - | 5,99 | 5,85 | - | 23,39 | 5,99 |
| Grañón | -4 | -9 | 16,08 | 30,00 | 3,22 | - | - | 3,33 |
| Grávalos | -4 | 0 | 25,48 | 12,96 | 8,49 | 12,96 | - | - |
| Haro | 33 | -4 | 8,00 | 9,16 | 10,79 | 8,82 | 3,79 | 3,73 |
| Herce | -6 | -6 | 16,26 | 19,18 | - | 2,74 | - | - |
| Herramélluri | -4 | -1 | 41,03 | 8,97 | - | - | 10,26 | - |
| Hervías | -1 | -2 | 6,67 | 13,84 | - | - | - | - |
| Hormilla | -4 | -2 | 15,45 | 6,68 | 6,62 | 2,23 | 2,21 | 2,23 |
| Hormilleja | 0 | -3 | 11,59 | 23,74 | 11,59 | 5,93 | - | - |
| Hornillos de Cameros | 0 | 0 | - | - | - | - | - | - |
| Hornos de Moncalvillo | -1 | -3 | 20,83 | 31,58 | 10,42 | - | - | 10,53 |
| Huércanos | -3 | -7 | 10,85 | 16,49 | 7,59 | 8,80 | 3,25 | 1,10 |
| Igea | -3 | -9 | 12,22 | 16,82 | 8,15 | 4,20 | 2,72 | 1,40 |
| Jalón de Cameros | 0 | -1 | - | 42,55 | - | - | - | 42,55 |
| Laguna de Cameros | 1 | -1 | - | 7,22 | 7,12 | - | - | - |
| Lagunilla del Jubera | -10 | -9 | 35,50 | 29,28 | 5,92 | 2,93 | - | 5,86 |
| Lardero | 71 | 86 | 5,32 | 4,42 | 13,89 | 14,43 | 6,04 | 6,98 |
| Ledesma de la Cogolla | 0 | -1 | - | 48,78 | - | - | - | - |
| Leiva | 2 | -2 | - | 10,10 | 6,71 | 3,37 | 3,36 | 3,37 |

..../..

INDICADORES SOBRE EL MOVIMIENTO NATURAL DE POBLACIÓN. AÑOS 2010-2011

| | Crecimiento Vegetativo | | Tasa de Mortalidad | | Tasa de Natalidad | | Tasa de Nupcialidad | |
|---------------------------|------------------------|------|--------------------|-------|-------------------|-------|---------------------|------|
| | 2010 | 2011 | 2010 | 2011 | 2010 | 2011 | 2010 | 2011 |
| Leza de Río Leza | 0 | 0 | - | - | - | - | 39,60 | - |
| Logroño | 436 | 342 | 8,04 | 8,17 | 10,89 | 10,40 | 3,51 | 3,29 |
| Lumbreras | -2 | -2 | 11,80 | 11,80 | - | - | - | - |
| Manjarrés | 0 | -2 | - | 13,65 | - | - | - | - |
| Mansilla de la Sierra | 1 | -1 | - | 15,04 | 14,81 | - | - | - |
| Manzanares de Rioja | 0 | -1 | - | 10,05 | - | - | - | - |
| Matute | -3 | -2 | 20,83 | 14,65 | - | - | - | - |
| Medrano | -2 | -1 | 10,08 | 13,51 | 3,36 | 10,14 | 3,36 | 3,38 |
| Munilla | 0 | 0 | 15,63 | - | 15,63 | - | - | - |
| Murillo de Río Leza | -4 | 11 | 10,37 | 6,63 | 8,19 | 12,70 | 1,09 | 2,21 |
| Muro de Aguas | 0 | -1 | - | 15,27 | - | - | - | - |
| Muro en Cameros | 0 | 0 | - | - | - | - | - | - |
| Nájera | 22 | 16 | 7,12 | 6,87 | 9,73 | 8,77 | 2,73 | 3,55 |
| Nalda | -3 | -2 | 12,62 | 12,72 | 9,71 | 10,76 | 5,83 | 1,96 |
| Navajún | 0 | -2 | - | 97,56 | - | - | - | - |
| Navarrete | 3 | 22 | 10,14 | 9,75 | 11,19 | 17,40 | 4,89 | 4,87 |
| Nestares | 0 | 0 | - | - | - | - | - | - |
| Nieva de Cameros | 0 | 0 | 9,71 | 9,90 | 9,71 | 9,90 | - | 9,90 |
| Ocón | -5 | -3 | 14,41 | 8,78 | - | - | - | - |
| Ochánduri | -4 | -2 | 39,22 | 17,47 | - | - | 9,80 | - |
| Ojacastro | -7 | -2 | 39,31 | 10,42 | 4,91 | - | 4,91 | - |
| Ollauri | -2 | -2 | 15,87 | 9,60 | 9,52 | 3,20 | - | - |
| Ortigosa de Cameros | -3 | -3 | 10,54 | 10,68 | - | - | - | - |
| Pazuengos | -1 | -1 | 27,40 | 28,57 | - | - | - | - |
| Pedroso | 0 | -2 | - | 22,60 | - | - | - | - |
| Pinillos | 0 | 0 | - | - | - | - | - | - |
| Pradejón | 27 | 15 | 5,43 | 6,52 | 12,09 | 10,15 | 2,22 | 2,66 |
| Pradillo | -1 | 0 | 14,93 | - | - | - | - | - |
| Préjano | -2 | -4 | 11,54 | 18,32 | 3,85 | 3,66 | - | - |
| Quel | -2 | -3 | 11,03 | 10,11 | 10,07 | 8,66 | 4,32 | 0,96 |
| Rabanera | 0 | 0 | - | - | - | - | - | - |
| Rasillo de Cameros (El) | -1 | -2 | 6,67 | 13,56 | - | - | - | - |
| Redal (El) | -1 | -2 | 6,23 | 12,31 | - | - | - | - |
| Ribafrecha | -4 | -6 | 12,01 | 13,92 | 8,00 | 7,96 | 7,00 | 0,99 |
| Rincón de Soto | 9 | -8 | 8,40 | 12,60 | 10,76 | 10,50 | 2,89 | 2,36 |
| Robres del Castillo | 0 | 0 | - | - | - | - | - | - |
| Rodezno | -4 | -3 | 15,70 | 12,84 | 3,14 | 3,21 | 3,14 | - |
| Sajazarra | 1 | -2 | - | 22,22 | 7,30 | 7,41 | 14,60 | - |
| San Asensio | -12 | -10 | 12,92 | 13,02 | 3,23 | 4,88 | 0,81 | 3,25 |
| San Millán de la Cogolla | -2 | -4 | 10,79 | 14,87 | 3,60 | - | - | - |
| San Millán de Yécora | -1 | -1 | 18,35 | 21,74 | - | - | - | - |
| San Román de Cameros | 0 | 0 | 5,93 | 6,01 | 5,93 | 6,01 | 5,93 | - |
| Santa Coloma | -3 | -3 | 38,46 | 24,00 | 15,38 | - | 7,69 | 8,00 |
| Santa Engracia del Jubera | 0 | 0 | 5,46 | - | 5,46 | - | - | 5,41 |

..../

INDICADORES SOBRE EL MOVIMIENTO NATURAL DE POBLACIÓN. AÑOS 2010-2011

| | Crecimiento Vegetativo | | Tasa de Mortalidad | | Tasa de Natalidad | | Tasa de Nupcialidad | |
|-----------------------------|------------------------|------|--------------------|-------|-------------------|-------|---------------------|-------|
| | 2010 | 2011 | 2010 | 2011 | 2010 | 2011 | 2010 | 2011 |
| Santa Eulalia Bajera | -8 | -2 | 60,61 | 15,94 | - | - | - | 7,97 |
| Santo Domingo de la Calzada | -1 | 5 | 9,38 | 7,33 | 9,23 | 8,08 | 2,98 | 4,19 |
| San Torcuato | -1 | 0 | 12,90 | - | - | - | - | - |
| Santurde de Rioja | -1 | -6 | 2,95 | 18,05 | - | - | - | - |
| Santurdejo | -5 | -4 | 31,95 | 27,03 | - | - | - | - |
| San Vicente de la Sonsierra | -9 | -7 | 15,01 | 15,94 | 7,06 | 9,74 | 1,77 | 2,66 |
| Sojuela | 1 | 1 | 8,68 | 8,05 | 13,02 | 12,07 | 4,34 | 8,05 |
| Sorzano | -2 | -4 | 11,41 | 15,81 | 3,80 | - | 7,60 | - |
| Sotés | 0 | -3 | 3,29 | 9,97 | 3,29 | - | 3,29 | 3,32 |
| Soto en Cameros | 0 | -1 | 6,49 | 6,58 | 6,49 | - | - | 6,58 |
| Terroba | -1 | 0 | 25,32 | - | - | - | - | - |
| Tirgo | -4 | -3 | 17,28 | 13,04 | - | - | - | - |
| Tobía | -1 | -3 | 13,16 | 44,44 | - | - | - | - |
| Tormantos | -3 | -2 | 19,23 | 13,07 | - | - | - | - |
| Torrecilla en Cameros | -3 | -1 | 11,16 | 5,54 | 5,58 | 3,69 | - | 1,85 |
| Torrecilla sobre Alesanco | -1 | -3 | 24,39 | 80,00 | - | - | 24,39 | - |
| Torre en Cameros | 0 | 0 | - | - | - | - | - | - |
| Torremontalbo | 0 | 0 | - | - | - | - | - | - |
| Treviana | -2 | -3 | 15,38 | 15,83 | 5,13 | - | - | - |
| Tricio | -1 | 7 | 10,06 | 5,12 | 7,55 | 23,05 | 5,03 | - |
| Tudelilla | -3 | -7 | 10,24 | 26,42 | 2,56 | 7,93 | - | 2,64 |
| Uruñuela | 4 | 4 | 8,45 | 8,34 | 12,68 | 12,51 | 5,28 | 3,13 |
| Valdemadera | 0 | 0 | - | - | - | - | - | - |
| Valgañón | -3 | -4 | 22,81 | 31,62 | - | - | - | - |
| Ventosa | 1 | 0 | 11,70 | 6,01 | 17,54 | 6,01 | - | - |
| Ventrosa | -2 | -1 | 31,50 | 14,49 | - | - | 15,75 | - |
| Viguera | -3 | 3 | 11,74 | - | 4,69 | 7,05 | 2,35 | 4,70 |
| Villalba de Rioja | 0 | 0 | - | - | - | - | - | - |
| Villalobar de Rioja | 0 | -3 | - | 43,17 | - | - | - | - |
| Villamediana de Iregua | 102 | 120 | 3,22 | 3,67 | 18,13 | 20,61 | 10,38 | 9,46 |
| Villanueva de Cameros | 1 | 1 | - | - | 9,66 | 10,31 | - | 10,31 |
| Villar de Arnedo (El) | 4 | -1 | 10,57 | 7,62 | 16,60 | 6,10 | 3,02 | 1,52 |
| Villar de Torre | -7 | -7 | 30,08 | 27,61 | 3,76 | - | - | - |
| Villarejo | 0 | 0 | - | - | - | - | - | - |
| Villarroya | 0 | 0 | - | - | - | - | - | - |
| Villarta-Quintana | -1 | -5 | 6,45 | 30,58 | - | - | 6,45 | - |
| Villavelayo | -1 | -2 | 16,53 | 37,38 | - | - | - | - |
| Villaverde de Rioja | -1 | -1 | 13,51 | 14,08 | - | - | - | - |
| Villoslada de Cameros | 0 | 2 | 8,23 | 2,75 | 8,23 | 8,25 | 8,23 | 2,75 |
| Viniegra de Abajo | -2 | 0 | 19,70 | - | - | - | - | - |
| Viniegra de Arriba | -1 | 0 | 20,62 | - | - | - | - | - |
| Zarratón | 0 | -7 | 6,24 | 25,93 | 6,24 | 3,24 | - | - |
| Zarzosa | 0 | 0 | - | - | - | - | - | - |
| Zorraquín | -1 | 2 | 11,56 | - | - | 22,73 | 11,56 | 11,36 |

Fuente: Movimiento Natural de Población. INE.