

Capítulo 4: Agricultura y Ganadería



DISTRIBUCIÓN GENERAL DE LA TIERRA. TIERRAS DE CULTIVO. AÑO 2012. (Hectáreas)

| | Barbecho | | Herbáceos | | Leñosos | |
|------------------------|--------------|---------------|---------------|---------------|---------------|---------------|
| | Regadío | Secano | Regadío | Secano | Regadío | Secano |
| LA RIOJA | 4.740 | 23.892 | 21.709 | 42.608 | 20.285 | 44.224 |
| Ábalos | 0 | 24 | 3 | 95 | 33 | 681 |
| Agoncillo | 54 | 323 | 239 | 670 | 155 | 205 |
| Aguilar del Río Alhama | 51 | 255 | 34 | 151 | 81 | 151 |
| Ajamil de Cameros | 0 | 0 | 0 | 0 | 0 | 0 |
| Albelda de Iregua | 96 | 156 | 123 | 226 | 344 | 152 |
| Alberite | 98 | 262 | 399 | 327 | 205 | 230 |
| Alcanadre | 11 | 602 | 46 | 218 | 152 | 670 |
| Aldeanueva de Ebro | 188 | 446 | 109 | 78 | 1.507 | 256 |
| Alesanco | 50 | 93 | 435 | 342 | 73 | 479 |
| Alesón | 7 | 70 | 57 | 90 | 42 | 199 |
| Alfaro | 536 | 1.176 | 1.348 | 764 | 2.932 | 3.368 |
| Almarza de Cameros | 0 | 10 | 1 | 0 | 0 | 0 |
| Anguciana | 4 | 51 | 165 | 72 | 21 | 41 |
| Anguiano | 11 | 23 | 16 | 37 | 4 | 13 |
| Arenzana de Abajo | 11 | 23 | 39 | 30 | 76 | 279 |
| Arenzana de Arriba | 0 | 43 | 26 | 71 | 24 | 176 |
| Arnedillo | 3 | 62 | 4 | 2 | 4 | 128 |
| Arnedo | 137 | 715 | 138 | 68 | 231 | 2.469 |
| Arrúbal | 93 | 60 | 137 | 45 | 40 | 10 |
| Ausejo | 38 | 908 | 149 | 742 | 525 | 1.451 |
| Autol | 9 | 975 | 138 | 76 | 545 | 1.579 |
| Azofra | 20 | 75 | 209 | 267 | 211 | 246 |
| Badarán | 9 | 201 | 73 | 687 | 140 | 400 |
| Bañares | 0 | 185 | 1.552 | 1.091 | 17 | 95 |
| Baños de Rioja | 8 | 34 | 156 | 405 | 18 | 72 |
| Baños de Río Tobía | 50 | 72 | 116 | 224 | 83 | 129 |
| Berceo | 1 | 21 | 89 | 348 | 1 | 13 |
| Bergasa | 20 | 392 | 2 | 190 | 28 | 625 |
| Bergasillas Bajera | 1 | 13 | 1 | 0 | 0 | 75 |
| Bezares | 3 | 21 | 27 | 140 | 0 | 4 |
| Bobadilla | 12 | 9 | 31 | 53 | 15 | 17 |
| Brieva de Cameros | 0 | 0 | 0 | 0 | 0 | 0 |
| Briñas | 3 | 13 | 1 | 5 | 27 | 78 |
| Briones | 23 | 293 | 114 | 1.282 | 400 | 1.005 |
| Cabezón de Cameros | 0 | 1 | 0 | 0 | 0 | 0 |
| Calahorra | 1.289 | 875 | 1.032 | 83 | 1.495 | 527 |
| Camprovín | 24 | 51 | 80 | 80 | 30 | 160 |
| Canales de la Sierra | 1 | 3 | 1 | 0 | 0 | 0 |
| Canillas de Río Tuerto | 0 | 9 | 16 | 177 | 17 | 105 |
| Cañas | 1 | 31 | 53 | 515 | 17 | 107 |
| Cárdenas | 2 | 55 | 12 | 72 | 26 | 137 |
| Casalarreina | 0 | 78 | 397 | 75 | 24 | 62 |

..../

DISTRIBUCIÓN GENERAL DE LA TIERRA. TIERRAS DE CULTIVO. AÑO 2012. (Hectáreas)

| | Barbecho | | Herbáceos | | Leñosos | |
|-------------------------|----------|--------|-----------|--------|---------|--------|
| | Regadío | Secano | Regadío | Secano | Regadío | Secano |
| Castañares de Rioja | 10 | 49 | 768 | 63 | 3 | 18 |
| Castroviejo | 0 | 1 | 1 | 0 | 0 | 1 |
| Cellorigo | 1 | 16 | 1 | 620 | 0 | 49 |
| Cenicero | 7 | 75 | 19 | 38 | 576 | 1.554 |
| Cervera del Río Alhama | 197 | 563 | 218 | 549 | 277 | 1.862 |
| Cidamón | 0 | 33 | 1.263 | 82 | 8 | 62 |
| Cihuri | 3 | 46 | 52 | 318 | 64 | 293 |
| Cirueña | 1 | 72 | 14 | 800 | 1 | 33 |
| Clavijo | 0 | 422 | 5 | 429 | 106 | 169 |
| Cordovín | 4 | 38 | 26 | 121 | 22 | 163 |
| Corera | 14 | 106 | 64 | 153 | 95 | 203 |
| Cornago | 6 | 268 | 19 | 38 | 83 | 382 |
| Corporales | 0 | 66 | 11 | 516 | 0 | 0 |
| Cuzcurrita de Río Tirón | 3 | 135 | 76 | 585 | 51 | 540 |
| Daroca de Rioja | 1 | 20 | 6 | 21 | 3 | 14 |
| Enciso | 5 | 12 | 2 | 1 | 1 | 2 |
| Entrena | 31 | 178 | 131 | 119 | 578 | 504 |
| Estollo | 1 | 51 | 43 | 480 | 0 | 6 |
| Ezcaray | 10 | 36 | 10 | 13 | 9 | 3 |
| Foncea | 2 | 75 | 5 | 1.033 | 2 | 16 |
| Fonzaleche | 2 | 93 | 5 | 877 | 27 | 288 |
| Fuenmayor | 43 | 365 | 70 | 67 | 946 | 770 |
| Galbárruli | 1 | 78 | 1 | 485 | 4 | 132 |
| Galilea | 10 | 100 | 24 | 212 | 212 | 137 |
| Gallinero de Cameros | 0 | 0 | 0 | 0 | 0 | 0 |
| Gimileo | 2 | 16 | 63 | 84 | 37 | 71 |
| Grañón | 0 | 69 | 120 | 2.084 | 0 | 12 |
| Grávalos | 2 | 434 | 6 | 256 | 22 | 500 |
| Haro | 6 | 255 | 612 | 384 | 379 | 840 |
| Herce | 4 | 62 | 5 | 0 | 63 | 326 |
| Herramélluri | 8 | 40 | 145 | 809 | 0 | 11 |
| Hervías | 1 | 90 | 83 | 1.021 | 1 | 51 |
| Hormilla | 80 | 99 | 650 | 90 | 134 | 254 |
| Hormilleja | 12 | 77 | 59 | 142 | 89 | 144 |
| Hornillos de Cameros | 0 | 0 | 1 | 0 | 0 | 0 |
| Hornos de Moncalvillo | 5 | 97 | 7 | 27 | 19 | 163 |
| Huércanos | 32 | 77 | 131 | 110 | 437 | 860 |
| Igea | 100 | 302 | 22 | 24 | 165 | 581 |
| Jalón de Cameros | 0 | 0 | 1 | 0 | 0 | 0 |
| Laguna de Cameros | 0 | 1 | 1 | 0 | 0 | 0 |
| Lagunilla del Jubera | 8 | 149 | 27 | 386 | 69 | 282 |
| Lardero | 99 | 158 | 172 | 90 | 261 | 41 |
| Ledesma de la Cogolla | 1 | 4 | 1 | 0 | 1 | 1 |
| Leiva | 1 | 35 | 229 | 828 | 0 | 31 |

.../..

DISTRIBUCIÓN GENERAL DE LA TIERRA. TIERRAS DE CULTIVO. AÑO 2012. (Hectáreas)

| | Barbecho | | Herbáceos | | Leñosos | |
|---------------------------|----------|--------|-----------|--------|---------|--------|
| | Regadío | Secano | Regadío | Secano | Regadío | Secano |
| Leza de Río Leza | 3 | 13 | 4 | 2 | 13 | 50 |
| Logroño | 183 | 1.096 | 440 | 263 | 580 | 787 |
| Lumbreras | 0 | 10 | 0 | 4 | 0 | 0 |
| Manjarrés | 3 | 51 | 101 | 78 | 17 | 180 |
| Mansilla de la Sierra | 0 | 1 | 1 | 0 | 0 | 0 |
| Manzanares de Rioja | 3 | 102 | 115 | 537 | 2 | 1 |
| Matute | 2 | 17 | 7 | 523 | 14 | 13 |
| Medrano | 6 | 102 | 13 | 7 | 88 | 249 |
| Munilla | 1 | 4 | 1 | 0 | 2 | 1 |
| Murillo de Río Leza | 75 | 796 | 143 | 1.246 | 324 | 776 |
| Muro de Aguas | 1 | 192 | 11 | 133 | 5 | 45 |
| Muro en Cameros | 0 | 0 | 1 | 0 | 0 | 0 |
| Nájera | 64 | 337 | 423 | 230 | 293 | 864 |
| Nalda | 65 | 130 | 35 | 47 | 195 | 158 |
| Navajún | 0 | 72 | 1 | 67 | 0 | 1 |
| Navarrete | 131 | 293 | 145 | 55 | 579 | 620 |
| Nestares | 1 | 5 | 4 | 21 | 0 | 0 |
| Nieva de Cameros | 0 | 20 | 1 | 0 | 0 | 0 |
| Ocón | 20 | 671 | 35 | 735 | 199 | 695 |
| Ochánduri | 2 | 42 | 470 | 424 | 13 | 39 |
| Ojacastro | 5 | 29 | 13 | 18 | 2 | 20 |
| Ollauri | 0 | 13 | 63 | 25 | 20 | 72 |
| Ortigosa de Cameros | 0 | 28 | 3 | 11 | 0 | 0 |
| Pazuengos | 0 | 1 | 1 | 0 | 0 | 0 |
| Pedroso | 6 | 8 | 8 | 13 | 9 | 22 |
| Pinillos | 0 | 0 | 0 | 0 | 0 | 0 |
| Pradejón | 27 | 856 | 252 | 306 | 270 | 289 |
| Pradillo | 1 | 8 | 1 | 0 | 0 | 1 |
| Préjano | 11 | 55 | 6 | 3 | 29 | 248 |
| Quel | 35 | 635 | 42 | 90 | 779 | 1.415 |
| Rabanera | 1 | 1 | 0 | 0 | 0 | 0 |
| Rasillo de Cameros (El) | 0 | 7 | 1 | 13 | 0 | 0 |
| Redal (El) | 8 | 147 | 13 | 144 | 119 | 235 |
| Ribafrecha | 6 | 475 | 44 | 906 | 151 | 488 |
| Rincón de Soto | 195 | 107 | 220 | 9 | 616 | 77 |
| Robres del Castillo | 1 | 27 | 1 | 0 | 0 | 1 |
| Rodezno | 1 | 75 | 559 | 205 | 93 | 389 |
| Sajazarra | 5 | 79 | 4 | 525 | 11 | 326 |
| San Asensio | 7 | 201 | 34 | 200 | 376 | 1.586 |
| San Millán de la Cogolla | 7 | 59 | 20 | 428 | 1 | 1 |
| San Millán de Yécora | 0 | 27 | 8 | 712 | 0 | 13 |
| San Román de Cameros | 1 | 2 | 1 | 0 | 0 | 0 |
| Santa Coloma | 15 | 48 | 98 | 148 | 0 | 13 |
| Santa Engracia del Jubera | 3 | 563 | 11 | 1.261 | 53 | 541 |

..../

DISTRIBUCIÓN GENERAL DE LA TIERRA. TIERRAS DE CULTIVO. AÑO 2012. (Hectáreas)

| | Barbecho | | Herbáceos | | Leñosos | |
|-----------------------------|----------|--------|-----------|--------|---------|--------|
| | Regadío | Secano | Regadío | Secano | Regadío | Secano |
| Santa Eulalia Bajera | 5 | 10 | 4 | 0 | 7 | 74 |
| Santo Domingo de la Calzada | 13 | 252 | 1.083 | 1.747 | 3 | 6 |
| San Torcuato | 1 | 30 | 840 | 127 | 0 | 14 |
| Santurde de Rioja | 8 | 50 | 223 | 69 | 0 | 7 |
| Santurdejo | 19 | 52 | 167 | 142 | 0 | 1 |
| San Vicente de la Sonsierra | 0 | 81 | 3 | 202 | 111 | 1.751 |
| Sojuela | 6 | 45 | 39 | 82 | 44 | 107 |
| Sorzano | 12 | 82 | 158 | 199 | 47 | 79 |
| Sotés | 2 | 185 | 7 | 76 | 20 | 280 |
| Soto en Cameros | 2 | 0 | 2 | 0 | 0 | 3 |
| Terroba | 1 | 2 | 1 | 0 | 0 | 1 |
| Tirgo | 32 | 81 | 322 | 79 | 44 | 117 |
| Tobía | 0 | 5 | 3 | 0 | 1 | 0 |
| Tormantos | 2 | 69 | 27 | 801 | 0 | 25 |
| Torrecilla en Cameros | 3 | 54 | 13 | 137 | 0 | 0 |
| Torrecilla sobre Alesanco | 0 | 18 | 22 | 191 | 17 | 149 |
| Torre en Cameros | 0 | 0 | 1 | 0 | 0 | 0 |
| Torremontalbo | 1 | 3 | 34 | 13 | 28 | 227 |
| Treviana | 2 | 133 | 5 | 2.549 | 5 | 140 |
| Tricio | 12 | 61 | 194 | 51 | 69 | 119 |
| Tudelilla | 1 | 372 | 4 | 95 | 106 | 980 |
| Uruñuela | 8 | 132 | 113 | 14 | 231 | 598 |
| Valdemadera | 0 | 118 | 1 | 106 | 1 | 1 |
| Valgañón | 0 | 2 | 2 | 10 | 2 | 0 |
| Ventosa | 0 | 79 | 1 | 177 | 9 | 211 |
| Ventrosa | 1 | 0 | 0 | 0 | 0 | 0 |
| Viguera | 2 | 2 | 6 | 12 | 12 | 17 |
| Villalba de Rioja | 2 | 38 | 5 | 113 | 38 | 291 |
| Villalobar de Rioja | 5 | 65 | 260 | 601 | 0 | 11 |
| Villamediana de Iregua | 99 | 145 | 418 | 88 | 193 | 256 |
| Villanueva de Cameros | 0 | 0 | 1 | 0 | 0 | 0 |
| Villar de Arnedo (El) | 2 | 384 | 24 | 213 | 76 | 525 |
| Villar de Torre | 6 | 35 | 144 | 477 | 4 | 42 |
| Villarejo | 3 | 8 | 89 | 190 | 0 | 0 |
| Villarroya | 0 | 128 | 1 | 58 | 0 | 42 |
| Villarta-Quintana | 7 | 57 | 165 | 529 | 0 | 0 |
| Villavelayo | 0 | 1 | 1 | 0 | 0 | 0 |
| Villaverde de Rioja | 0 | 27 | 7 | 124 | 1 | 1 |
| Villoslada de Cameros | 0 | 7 | 1 | 0 | 0 | 0 |
| Viniegra de Abajo | 0 | 0 | 1 | 0 | 0 | 0 |
| Viniegra de Arriba | 0 | 0 | 0 | 0 | 0 | 0 |
| Zarratón | 10 | 99 | 1.223 | 185 | 75 | 170 |
| Zarzosa | 0 | 0 | 1 | 0 | 0 | 0 |
| Zorraquín | 1 | 3 | 2 | 9 | 0 | 0 |

Fuente: Consejería de Agricultura, Ganadería y Medio Ambiente.

DISTRIBUCIÓN GENERAL DE LA TIERRA. PRADOS Y PASTIZALES. AÑO 2012. (Hectáreas)

| | Pastizales | | Prados | |
|------------------------|------------|---------------|------------|--------------|
| | Regadío | Secano | Regadío | Secano |
| LA RIOJA | 0 | 88.348 | 243 | 1.064 |
| Ábalos | 0 | 305 | 0 | 0 |
| Agoncillo | 0 | 270 | 0 | 0 |
| Aguilar del Río Alhama | 0 | 730 | 0 | 0 |
| Ajamil de Cameros | 0 | 1.742 | 1 | 0 |
| Albelda de Iregua | 0 | 369 | 0 | 0 |
| Alberite | 0 | 85 | 0 | 0 |
| Alcanadre | 0 | 182 | 0 | 0 |
| Aldeanueva de Ebro | 0 | 46 | 0 | 0 |
| Alesanco | 0 | 27 | 0 | 0 |
| Alesón | 0 | 35 | 0 | 0 |
| Alfaro | 0 | 930 | 0 | 0 |
| Almarza de Cameros | 0 | 650 | 2 | 65 |
| Anguciana | 0 | 1 | 0 | 0 |
| Anguiano | 0 | 3.075 | 20 | 45 |
| Arenzana de Abajo | 0 | 140 | 0 | 0 |
| Arenzana de Arriba | 0 | 37 | 0 | 0 |
| Arnedillo | 0 | 505 | 0 | 0 |
| Arnedo | 0 | 700 | 0 | 0 |
| Arrúbal | 0 | 27 | 0 | 0 |
| Ausejo | 0 | 445 | 0 | 0 |
| Autol | 0 | 258 | 0 | 0 |
| Azofra | 0 | 5 | 0 | 0 |
| Badarán | 0 | 49 | 0 | 0 |
| Bañares | 0 | 29 | 0 | 0 |
| Baños de Rioja | 0 | 32 | 0 | 0 |
| Baños de Río Tobía | 0 | 130 | 0 | 0 |
| Berceo | 0 | 4 | 0 | 0 |
| Bergasa | 0 | 162 | 0 | 0 |
| Bergasillas Bajera | 0 | 220 | 0 | 0 |
| Bezares | 0 | 33 | 0 | 0 |
| Bobadilla | 0 | 26 | 0 | 0 |
| Brieva de Cameros | 0 | 1.930 | 0 | 16 |
| Briñas | 0 | 16 | 0 | 0 |
| Briones | 0 | 92 | 0 | 0 |
| Cabezón de Cameros | 0 | 533 | 0 | 5 |
| Calahorra | 0 | 59 | 0 | 0 |
| Camprovín | 0 | 830 | 0 | 0 |
| Canales de la Sierra | 0 | 3.369 | 7 | 120 |
| Canillas de Río Tuerto | 0 | 1 | 0 | 0 |
| Cañas | 0 | 15 | 0 | 0 |
| Cárdenas | 0 | 7 | 0 | 0 |
| Casalarreina | 0 | 5 | 0 | 0 |

..../

DISTRIBUCIÓN GENERAL DE LA TIERRA. PRADOS Y PASTIZALES. AÑO 2012. (Hectáreas)

| | Pastizales | | Prados | |
|-------------------------|------------|--------|---------|--------|
| | Regadío | Secano | Regadío | Secano |
| Castañares de Rioja | 0 | 1 | 0 | 0 |
| Castroviejo | 0 | 785 | 0 | 6 |
| Cellorigo | 0 | 59 | 0 | 0 |
| Cenicero | 0 | 195 | 0 | 0 |
| Cervera del Río Alhama | 0 | 1.490 | 0 | 0 |
| Cidamón | 0 | 2 | 0 | 0 |
| Cihuri | 0 | 33 | 0 | 0 |
| Cirueña | 0 | 28 | 0 | 0 |
| Clavijo | 0 | 198 | 0 | 0 |
| Cordovín | 0 | 22 | 0 | 0 |
| Corera | 0 | 31 | 0 | 0 |
| Cornago | 0 | 3.924 | 3 | 0 |
| Corporales | 0 | 23 | 0 | 0 |
| Cuzcurrita de Río Tirón | 0 | 36 | 0 | 0 |
| Daroca de Rioja | 0 | 132 | 0 | 0 |
| Enciso | 0 | 3.270 | 0 | 0 |
| Entrena | 0 | 145 | 0 | 0 |
| Estollo | 0 | 241 | 0 | 1 |
| Ezcaray | 0 | 4.180 | 30 | 210 |
| Foncea | 0 | 220 | 0 | 0 |
| Fonzaleche | 0 | 40 | 0 | 0 |
| Fuenmayor | 0 | 70 | 0 | 0 |
| Galbárruli | 0 | 115 | 0 | 0 |
| Galilea | 0 | 62 | 0 | 0 |
| Gallinero de Cameros | 0 | 76 | 0 | 4 |
| Gimileo | 0 | 20 | 0 | 0 |
| Grañón | 0 | 26 | 0 | 0 |
| Grávalos | 0 | 510 | 0 | 0 |
| Haro | 0 | 107 | 0 | 0 |
| Herce | 0 | 60 | 0 | 0 |
| Herramélluri | 0 | 6 | 0 | 0 |
| Hervías | 0 | 24 | 0 | 0 |
| Hormilla | 0 | 56 | 0 | 0 |
| Hormilleja | 0 | 32 | 0 | 0 |
| Hornillos de Cameros | 0 | 630 | 1 | 0 |
| Hornos de Moncalvillo | 0 | 56 | 0 | 0 |
| Huércanos | 0 | 16 | 0 | 0 |
| Igea | 0 | 811 | 0 | 0 |
| Jalón de Cameros | 0 | 350 | 2 | 0 |
| Laguna de Cameros | 0 | 1.583 | 2 | 30 |
| Lagunilla del Jubera | 0 | 1.000 | 0 | 0 |
| Lardero | 0 | 190 | 0 | 0 |
| Ledesma de la Cogolla | 0 | 422 | 0 | 0 |
| Leiva | 0 | 7 | 0 | 0 |

../..

DISTRIBUCIÓN GENERAL DE LA TIERRA. PRADOS Y PASTIZALES. AÑO 2012. (Hectáreas)

| | Pastizales | | Prados | |
|---------------------------|------------|--------|---------|--------|
| | Regadío | Secano | Regadío | Secano |
| Leza de Río Leza | 0 | 388 | 0 | 0 |
| Logroño | 0 | 358 | 0 | 0 |
| Lumbreras | 0 | 2.770 | 2 | 100 |
| Manjarrés | 0 | 6 | 0 | 0 |
| Mansilla de la Sierra | 0 | 4.485 | 0 | 100 |
| Manzanares de Rioja | 0 | 115 | 0 | 0 |
| Matute | 0 | 150 | 0 | 0 |
| Medrano | 0 | 72 | 0 | 0 |
| Munilla | 0 | 1.250 | 2 | 0 |
| Murillo de Río Leza | 0 | 150 | 0 | 0 |
| Muro de Aguas | 0 | 1.010 | 2 | 0 |
| Muro en Cameros | 0 | 520 | 0 | 2 |
| Nájera | 0 | 630 | 0 | 0 |
| Nalda | 0 | 210 | 0 | 0 |
| Navajún | 0 | 490 | 0 | 0 |
| Navarrete | 0 | 90 | 0 | 0 |
| Nestares | 0 | 302 | 0 | 10 |
| Nieva de Cameros | 0 | 745 | 3 | 30 |
| Ocón | 0 | 1.186 | 0 | 0 |
| Ochánduri | 0 | 11 | 0 | 0 |
| Ojacastro | 0 | 1.380 | 30 | 10 |
| Ollauri | 0 | 1 | 0 | 0 |
| Ortigosa de Cameros | 0 | 680 | 3 | 40 |
| Pazuengos | 0 | 1.331 | 3 | 18 |
| Pedroso | 0 | 800 | 0 | 0 |
| Pinillos | 0 | 309 | 0 | 5 |
| Pradejón | 0 | 15 | 0 | 0 |
| Pradillo | 0 | 133 | 6 | 5 |
| Préjano | 0 | 510 | 0 | 0 |
| Quel | 0 | 218 | 0 | 0 |
| Rabanera | 0 | 773 | 4 | 1 |
| Rasillo de Cameros (El) | 0 | 78 | 12 | 8 |
| Redal (El) | 0 | 28 | 0 | 0 |
| Ribafrecha | 0 | 115 | 0 | 0 |
| Rincón de Soto | 0 | 37 | 0 | 0 |
| Robres del Castillo | 0 | 1.100 | 0 | 0 |
| Rodezno | 0 | 5 | 0 | 0 |
| Sajazarra | 0 | 45 | 0 | 0 |
| San Asensio | 0 | 140 | 0 | 0 |
| San Millán de la Cogolla | 0 | 860 | 0 | 0 |
| San Millán de Yécora | 0 | 30 | 0 | 0 |
| San Román de Cameros | 0 | 1.960 | 0 | 0 |
| Santa Coloma | 0 | 375 | 0 | 0 |
| Santa Engracia del Jubera | 0 | 1.313 | 0 | 0 |

../..

DISTRIBUCIÓN GENERAL DE LA TIERRA. PRADOS Y PASTIZALES. AÑO 2012. (Hectáreas)

| | Pastizales | | Prados | |
|-----------------------------|------------|--------|---------|--------|
| | Regadío | Secano | Regadío | Secano |
| Santa Eulalia Bajera | 0 | 142 | 0 | 0 |
| Santo Domingo de la Calzada | 0 | 38 | 0 | 0 |
| San Torcuato | 0 | 2 | 0 | 0 |
| Santurde de Rioja | 0 | 143 | 10 | 4 |
| Santurdejo | 0 | 353 | 0 | 0 |
| San Vicente de la Sonsierra | 0 | 391 | 0 | 0 |
| Sojuela | 0 | 71 | 0 | 0 |
| Sorzano | 0 | 45 | 0 | 0 |
| Sotés | 0 | 140 | 0 | 0 |
| Soto en Cameros | 0 | 2.015 | 2 | 3 |
| Terroba | 0 | 404 | 2 | 2 |
| Tirgo | 0 | 32 | 0 | 0 |
| Tobía | 0 | 320 | 0 | 5 |
| Tormantos | 0 | 29 | 0 | 0 |
| Torrecilla en Cameros | 0 | 648 | 12 | 20 |
| Torrecilla sobre Alesanco | 0 | 8 | 0 | 0 |
| Torre en Cameros | 0 | 570 | 0 | 0 |
| Torremontalbo | 0 | 2 | 0 | 0 |
| Treviana | 0 | 93 | 0 | 0 |
| Tricio | 0 | 18 | 0 | 0 |
| Tudelilla | 0 | 35 | 0 | 0 |
| Uruñuela | 0 | 19 | 0 | 0 |
| Valdemadera | 0 | 315 | 0 | 0 |
| Valgañón | 0 | 564 | 40 | 18 |
| Ventosa | 0 | 88 | 0 | 0 |
| Ventrosa | 0 | 2.670 | 5 | 30 |
| Viguera | 0 | 2.740 | 0 | 0 |
| Villalba de Rioja | 0 | 18 | 0 | 0 |
| Villalobar de Rioja | 0 | 13 | 0 | 0 |
| Villamediana de Iregua | 0 | 113 | 0 | 0 |
| Villanueva de Cameros | 0 | 119 | 2 | 8 |
| Villar de Arnedo (El) | 0 | 25 | 0 | 0 |
| Villar de Torre | 0 | 5 | 0 | 0 |
| Villarejo | 0 | 6 | 0 | 0 |
| Villarroya | 0 | 180 | 0 | 0 |
| Villarta-Quintana | 0 | 98 | 0 | 0 |
| Villavelayo | 0 | 1.410 | 6 | 25 |
| Villaverde de Rioja | 0 | 190 | 0 | 0 |
| Villoslada de Cameros | 0 | 1.720 | 4 | 60 |
| Viniegra de Abajo | 0 | 2.877 | 4 | 30 |
| Viniegra de Arriba | 0 | 2.503 | 6 | 20 |
| Zarratón | 0 | 20 | 0 | 0 |
| Zarzosa | 0 | 510 | 0 | 0 |
| Zorraquín | 0 | 82 | 15 | 8 |

Fuente: Consejería de Agricultura, Ganadería y Medio Ambiente.

DISTRIBUCIÓN GENERAL DE LA TIERRA. TERRENO FORESTAL. AÑO 2012. (Hectáreas)

| | Monte maderable | | Monte abierto | | Monte leñoso | |
|------------------------|-----------------|---------------|---------------|--------------|--------------|---------------|
| | Regadío | Secano | Regadío | Secano | Regadío | Secano |
| LA RIOJA | 2.558 | 99.768 | 0 | 2.301 | 0 | 59.944 |
| Ábalos | 3 | 240 | 0 | 4 | 0 | 233 |
| Agoncillo | 51 | 137 | 0 | 0 | 0 | 93 |
| Aguilar del Río Alhama | 6 | 624 | 0 | 0 | 0 | 883 |
| Ajamil de Cameros | 0 | 3.260 | 0 | 40 | 0 | 1.420 |
| Albelda de Iregua | 19 | 257 | 0 | 0 | 0 | 87 |
| Alberite | 25 | 60 | 0 | 0 | 0 | 36 |
| Alcanadre | 48 | 153 | 0 | 0 | 0 | 88 |
| Aldeanueva de Ebro | 9 | 142 | 0 | 0 | 0 | 65 |
| Alesanco | 0 | 24 | 0 | 0 | 0 | 75 |
| Alesón | 0 | 3 | 0 | 0 | 0 | 29 |
| Alfaro | 255 | 1.740 | 0 | 0 | 0 | 800 |
| Almarza de Cameros | 4 | 1.105 | 0 | 50 | 0 | 487 |
| Anguciana | 76 | 0 | 0 | 0 | 0 | 5 |
| Anguiano | 41 | 2.205 | 0 | 62 | 0 | 2.360 |
| Arenzana de Abajo | 24 | 29 | 0 | 0 | 0 | 67 |
| Arenzana de Arriba | 3 | 127 | 0 | 0 | 0 | 41 |
| Arnedillo | 12 | 1.085 | 0 | 5 | 0 | 560 |
| Arnedo | 11 | 1.729 | 0 | 8 | 0 | 197 |
| Arrúbal | 5 | 48 | 0 | 0 | 0 | 58 |
| Ausejo | 0 | 282 | 0 | 30 | 0 | 109 |
| Autol | 6 | 1.692 | 0 | 0 | 0 | 614 |
| Azofra | 0 | 10 | 0 | 0 | 0 | 49 |
| Badarán | 10 | 46 | 0 | 3 | 0 | 111 |
| Bañares | 0 | 8 | 0 | 0 | 0 | 14 |
| Baños de Rioja | 20 | 46 | 0 | 0 | 0 | 31 |
| Baños de Río Tobía | 170 | 260 | 0 | 0 | 0 | 222 |
| Berceo | 9 | 40 | 0 | 0 | 0 | 16 |
| Bergasa | 0 | 460 | 0 | 0 | 0 | 386 |
| Bergasillas Bajera | 0 | 242 | 0 | 20 | 0 | 163 |
| Bezares | 0 | 132 | 0 | 9 | 0 | 39 |
| Bobadilla | 63 | 122 | 0 | 2 | 0 | 56 |
| Brieva de Cameros | 0 | 1.080 | 0 | 10 | 0 | 559 |
| Briñas | 0 | 7 | 0 | 0 | 0 | 26 |
| Briones | 19 | 71 | 0 | 0 | 0 | 111 |
| Cabezón de Cameros | 0 | 302 | 0 | 18 | 0 | 294 |
| Calahorra | 175 | 1.410 | 0 | 0 | 0 | 394 |
| Camprovín | 62 | 492 | 0 | 0 | 0 | 133 |
| Canales de la Sierra | 0 | 1.987 | 0 | 15 | 0 | 748 |
| Canillas de Río Tuerto | 0 | 0 | 0 | 0 | 0 | 5 |
| Cañas | 0 | 155 | 0 | 10 | 0 | 32 |
| Cárdenas | 17 | 17 | 0 | 0 | 0 | 15 |
| Casalarreina | 21 | 0 | 0 | 0 | 0 | 6 |

..../

DISTRIBUCIÓN GENERAL DE LA TIERRA. TERRENO FORESTAL. AÑO 2012. (Hectáreas)

| | Monte maderable | | Monte abierto | | Monte leñoso | |
|-------------------------|-----------------|--------|---------------|--------|--------------|--------|
| | Regadío | Secano | Regadío | Secano | Regadío | Secano |
| Castañares de Rioja | 74 | 10 | 0 | 0 | 0 | 15 |
| Castroviejo | 0 | 755 | 0 | 17 | 0 | 201 |
| Cellorigo | 0 | 97 | 0 | 6 | 0 | 201 |
| Cenicero | 28 | 52 | 0 | 0 | 0 | 251 |
| Cervera del Río Alhama | 12 | 935 | 0 | 20 | 0 | 1.211 |
| Cidamón | 0 | 102 | 0 | 2 | 0 | 10 |
| Cihuri | 13 | 8 | 0 | 0 | 0 | 39 |
| Cirueña | 0 | 50 | 0 | 6 | 0 | 74 |
| Clavijo | 0 | 216 | 0 | 0 | 0 | 210 |
| Cordovín | 0 | 2 | 0 | 0 | 0 | 7 |
| Corera | 10 | 24 | 0 | 0 | 0 | 28 |
| Cornago | 2 | 756 | 0 | 50 | 0 | 1.070 |
| Corporales | 0 | 118 | 0 | 0 | 0 | 32 |
| Cuzcurrita de Río Tirón | 0 | 19 | 0 | 0 | 0 | 95 |
| Daroca de Rioja | 2 | 654 | 0 | 6 | 0 | 139 |
| Enciso | 6 | 1.220 | 0 | 150 | 0 | 1.383 |
| Entrena | 6 | 15 | 0 | 0 | 0 | 75 |
| Estollo | 6 | 526 | 0 | 16 | 0 | 182 |
| Ezcaray | 8 | 6.620 | 0 | 25 | 0 | 1.423 |
| Foncea | 0 | 500 | 0 | 5 | 0 | 244 |
| Fonzaleche | 0 | 23 | 0 | 0 | 0 | 110 |
| Fuenmayor | 8 | 92 | 0 | 0 | 0 | 185 |
| Galbárruli | 0 | 300 | 0 | 9 | 0 | 176 |
| Galilea | 0 | 82 | 0 | 0 | 0 | 46 |
| Gallinero de Cameros | 0 | 696 | 0 | 0 | 0 | 187 |
| Gimileo | 2 | 33 | 0 | 0 | 0 | 14 |
| Grañón | 1 | 479 | 0 | 2 | 0 | 133 |
| Grávalos | 0 | 104 | 0 | 0 | 0 | 311 |
| Haro | 70 | 324 | 0 | 0 | 0 | 252 |
| Herce | 10 | 316 | 0 | 0 | 0 | 102 |
| Herramélluri | 10 | 9 | 0 | 0 | 0 | 22 |
| Hervías | 0 | 6 | 0 | 0 | 0 | 29 |
| Hormilla | 0 | 0 | 0 | 0 | 0 | 94 |
| Hormilleja | 73 | 6 | 0 | 0 | 0 | 24 |
| Hornillos de Cameros | 0 | 70 | 0 | 10 | 0 | 387 |
| Hornos de Moncalvillo | 6 | 188 | 0 | 4 | 0 | 93 |
| Huércanos | 2 | 16 | 0 | 0 | 0 | 42 |
| Igea | 2 | 550 | 0 | 15 | 0 | 874 |
| Jalón de Cameros | 0 | 50 | 0 | 11 | 0 | 375 |
| Laguna de Cameros | 0 | 1.598 | 0 | 180 | 0 | 593 |
| Lagunilla del Jubera | 2 | 569 | 0 | 10 | 0 | 373 |
| Lardero | 0 | 93 | 0 | 0 | 0 | 211 |
| Ledesma de la Cogolla | 0 | 460 | 0 | 2 | 0 | 256 |
| Leiva | 6 | 4 | 0 | 0 | 0 | 19 |

..../

DISTRIBUCIÓN GENERAL DE LA TIERRA. TERRENO FORESTAL. AÑO 2012. (Hectáreas)

| | Monte maderable | | Monte abierto | | Monte leñoso | |
|---------------------------|-----------------|--------|---------------|--------|--------------|--------|
| | Regadío | Secano | Regadío | Secano | Regadío | Secano |
| Leza de Río Leza | 4 | 144 | 0 | 0 | 0 | 161 |
| Logroño | 45 | 232 | 0 | 10 | 0 | 491 |
| Lumbreras | 0 | 6.282 | 0 | 108 | 0 | 1.694 |
| Manjarrés | 9 | 63 | 0 | 3 | 0 | 35 |
| Mansilla de la Sierra | 0 | 1.810 | 0 | 144 | 0 | 3.322 |
| Manzanares de Rioja | 0 | 641 | 0 | 13 | 0 | 159 |
| Matute | 38 | 660 | 0 | 6 | 0 | 869 |
| Medrano | 0 | 73 | 0 | 2 | 0 | 63 |
| Munilla | 0 | 2.010 | 0 | 160 | 0 | 1.690 |
| Murillo de Río Leza | 14 | 323 | 0 | 0 | 0 | 125 |
| Muro de Aguas | 0 | 237 | 0 | 80 | 0 | 528 |
| Muro en Cameros | 0 | 560 | 0 | 26 | 0 | 398 |
| Nájera | 216 | 154 | 0 | 4 | 0 | 149 |
| Nalda | 11 | 623 | 0 | 0 | 0 | 531 |
| Navajún | 1 | 152 | 0 | 0 | 0 | 633 |
| Navarrete | 2 | 336 | 0 | 0 | 0 | 89 |
| Nestares | 10 | 980 | 0 | 7 | 0 | 625 |
| Nieva de Cameros | 0 | 1.785 | 0 | 72 | 0 | 710 |
| Ocón | 3 | 885 | 0 | 10 | 0 | 959 |
| Ochánduri | 5 | 36 | 0 | 0 | 0 | 30 |
| Ojacastro | 42 | 1.345 | 0 | 12 | 0 | 746 |
| Ollauri | 0 | 9 | 0 | 0 | 0 | 5 |
| Ortigosa de Cameros | 0 | 1.998 | 0 | 4 | 0 | 306 |
| Pazuengos | 0 | 801 | 0 | 8 | 0 | 211 |
| Pedroso | 5 | 511 | 0 | 11 | 0 | 481 |
| Pinillos | 0 | 516 | 0 | 3 | 0 | 119 |
| Pradejón | 10 | 159 | 0 | 0 | 0 | 89 |
| Pradillo | 0 | 520 | 0 | 10 | 0 | 216 |
| Préjano | 0 | 717 | 0 | 0 | 0 | 1.037 |
| Quel | 3 | 740 | 0 | 0 | 0 | 209 |
| Rabanera | 0 | 241 | 0 | 15 | 0 | 293 |
| Rasillo de Cameros (El) | 2 | 870 | 0 | 7 | 0 | 203 |
| Redal (El) | 3 | 14 | 0 | 0 | 0 | 27 |
| Ribafrecha | 8 | 279 | 0 | 0 | 0 | 318 |
| Rincón de Soto | 31 | 29 | 0 | 0 | 0 | 70 |
| Robres del Castillo | 1 | 629 | 0 | 90 | 0 | 1.136 |
| Rodezno | 2 | 6 | 0 | 0 | 0 | 17 |
| Sajazarra | 0 | 155 | 0 | 6 | 0 | 76 |
| San Asensio | 35 | 38 | 0 | 1 | 0 | 81 |
| San Millán de la Cogolla | 10 | 1.907 | 0 | 6 | 0 | 662 |
| San Millán de Yécora | 2 | 131 | 0 | 0 | 0 | 35 |
| San Román de Cameros | 3 | 980 | 0 | 35 | 0 | 1.601 |
| Santa Coloma | 7 | 780 | 0 | 7 | 0 | 398 |
| Santa Engracia del Jubera | 10 | 1.850 | 0 | 10 | 0 | 987 |

../..

DISTRIBUCIÓN GENERAL DE LA TIERRA. TERRENO FORESTAL. AÑO 2012. (Hectáreas)

| | Monte maderable | | Monte abierto | | Monte leñoso | |
|-----------------------------|-----------------|--------|---------------|--------|--------------|--------|
| | Regadío | Secano | Regadío | Secano | Regadío | Secano |
| Santa Eulalia Bajera | 2 | 45 | 0 | 0 | 0 | 172 |
| Santo Domingo de la Calzada | 57 | 113 | 0 | 0 | 0 | 94 |
| San Torcuato | 0 | 63 | 0 | 1 | 0 | 7 |
| Santurde de Rioja | 50 | 695 | 0 | 0 | 0 | 134 |
| Santurdejo | 13 | 750 | 0 | 4 | 0 | 195 |
| San Vicente de la Sonsierra | 25 | 720 | 0 | 10 | 0 | 618 |
| Sojuela | 2 | 639 | 0 | 0 | 0 | 281 |
| Sorzano | 5 | 36 | 0 | 0 | 0 | 151 |
| Sotés | 0 | 407 | 0 | 0 | 0 | 181 |
| Soto en Cameros | 4 | 1.320 | 0 | 100 | 0 | 718 |
| Terroba | 1 | 80 | 0 | 20 | 0 | 187 |
| Tirgo | 27 | 3 | 0 | 0 | 0 | 26 |
| Tobía | 10 | 2.280 | 0 | 10 | 0 | 441 |
| Tormantos | 11 | 6 | 0 | 0 | 0 | 17 |
| Torrecilla en Cameros | 8 | 788 | 0 | 70 | 0 | 501 |
| Torrecilla sobre Alesanco | 0 | 0 | 0 | 0 | 0 | 9 |
| Torre en Cameros | 0 | 198 | 0 | 12 | 0 | 332 |
| Torremontalbo | 85 | 49 | 0 | 2 | 0 | 7 |
| Treviana | 0 | 31 | 0 | 0 | 0 | 85 |
| Tricio | 1 | 5 | 0 | 0 | 0 | 23 |
| Tudelilla | 0 | 16 | 0 | 0 | 0 | 67 |
| Uruñuela | 49 | 44 | 0 | 0 | 0 | 24 |
| Valdemadera | 0 | 150 | 0 | 20 | 0 | 365 |
| Valgañón | 7 | 1.850 | 0 | 23 | 0 | 332 |
| Ventosa | 0 | 117 | 0 | 7 | 0 | 114 |
| Ventrosa | 8 | 1.759 | 0 | 46 | 0 | 2.120 |
| Viguera | 32 | 1.403 | 0 | 50 | 0 | 784 |
| Villalba de Rioja | 0 | 157 | 0 | 3 | 0 | 89 |
| Villalobar de Rioja | 42 | 0 | 0 | 0 | 0 | 18 |
| Villamediana de Iregua | 39 | 5 | 0 | 0 | 0 | 138 |
| Villanueva de Cameros | 2 | 1.100 | 0 | 70 | 0 | 367 |
| Villar de Arnedo (El) | 1 | 159 | 0 | 0 | 0 | 61 |
| Villar de Torre | 0 | 350 | 0 | 1 | 0 | 62 |
| Villarejo | 0 | 285 | 0 | 1 | 0 | 23 |
| Villarroya | 0 | 280 | 0 | 50 | 0 | 166 |
| Villarta-Quintana | 2 | 1.270 | 0 | 12 | 0 | 176 |
| Villavelayo | 0 | 579 | 0 | 10 | 0 | 566 |
| Villaverde de Rioja | 10 | 86 | 0 | 7 | 0 | 94 |
| Villoslada de Cameros | 0 | 5.650 | 0 | 10 | 0 | 955 |
| Viniegra de Abajo | 5 | 1.150 | 0 | 15 | 0 | 1.825 |
| Viniegra de Arriba | 0 | 497 | 0 | 32 | 0 | 555 |
| Zarratón | 2 | 0 | 0 | 0 | 0 | 40 |
| Zarzosa | 0 | 516 | 0 | 10 | 0 | 628 |
| Zorraquín | 3 | 330 | 0 | 3 | 0 | 97 |

Fuente: Consejería de Agricultura, Ganadería y Medio Ambiente.

DISTRIBUCIÓN GENERAL DE LA TIERRA. OTRAS SUPERFICIES. AÑO 2012. (Hectáreas)

| | Erial a pastos | | Terreno improductivo | | Superficie no agrícola | | Ríos y lagos | |
|------------------------|----------------|--------|----------------------|--------|------------------------|--------|--------------|--------|
| | Regadío | Secano | Regadío | Secano | Regadío | Secano | Regadío | Secano |
| LA RIOJA | 0 | 57.764 | 0 | 5.921 | 0 | 20.808 | 0 | 8.181 |
| Ábalos | 0 | 80 | 0 | 17 | 0 | 75 | 0 | 10 |
| Agoncillo | 0 | 522 | 0 | 93 | 0 | 425 | 0 | 177 |
| Aguilar del Río Alhama | 0 | 2.148 | 0 | 87 | 0 | 140 | 0 | 85 |
| Ajamil de Cameros | 0 | 46 | 0 | 20 | 0 | 53 | 0 | 35 |
| Albelda de Iregua | 0 | 176 | 0 | 15 | 0 | 222 | 0 | 53 |
| Alberite | 0 | 82 | 0 | 15 | 0 | 135 | 0 | 57 |
| Alcanadre | 0 | 608 | 0 | 5 | 0 | 201 | 0 | 110 |
| Aldeanueva de Ebro | 0 | 608 | 0 | 68 | 0 | 276 | 0 | 106 |
| Alesanco | 0 | 8 | 0 | 8 | 0 | 111 | 0 | 6 |
| Alesón | 0 | 30 | 0 | 9 | 0 | 55 | 0 | 15 |
| Alfaro | 0 | 3.576 | 0 | 95 | 0 | 1.140 | 0 | 676 |
| Almarza de Cameros | 0 | 359 | 0 | 2 | 0 | 45 | 0 | 20 |
| Anguciana | 0 | 2 | 0 | 2 | 0 | 56 | 0 | 12 |
| Anguiano | 0 | 790 | 0 | 77 | 0 | 116 | 0 | 168 |
| Arenzana de Abajo | 0 | 43 | 0 | 2 | 0 | 45 | 0 | 13 |
| Arenzana de Arriba | 0 | 4 | 0 | 1 | 0 | 35 | 0 | 8 |
| Arnedillo | 0 | 1.996 | 0 | 310 | 0 | 69 | 0 | 79 |
| Arnedo | 0 | 1.260 | 0 | 100 | 0 | 544 | 0 | 269 |
| Arrúbal | 0 | 30 | 0 | 30 | 0 | 140 | 0 | 29 |
| Ausejo | 0 | 680 | 0 | 29 | 0 | 248 | 0 | 49 |
| Autol | 0 | 2.093 | 0 | 83 | 0 | 351 | 0 | 158 |
| Azofra | 0 | 2 | 0 | 1 | 0 | 73 | 0 | 8 |
| Badarán | 0 | 202 | 0 | 5 | 0 | 100 | 0 | 11 |
| Bañares | 0 | 21 | 0 | 9 | 0 | 130 | 0 | 19 |
| Baños de Rioja | 0 | 48 | 0 | 3 | 0 | 34 | 0 | 21 |
| Baños de Río Tobía | 0 | 65 | 0 | 5 | 0 | 187 | 0 | 37 |
| Berceo | 0 | 3 | 0 | 3 | 0 | 28 | 0 | 4 |
| Bergasa | 0 | 300 | 0 | 75 | 0 | 45 | 0 | 9 |
| Bergasillas Bajera | 0 | 186 | 0 | 29 | 0 | 10 | 0 | 8 |
| Bezares | 0 | 2 | 0 | 2 | 0 | 34 | 0 | 4 |
| Bobadilla | 0 | 12 | 0 | 3 | 0 | 35 | 0 | 13 |
| Brieva de Cameros | 0 | 690 | 0 | 210 | 0 | 41 | 0 | 64 |
| Briñas | 0 | 6 | 0 | 0 | 0 | 50 | 0 | 8 |
| Briones | 0 | 115 | 0 | 20 | 0 | 195 | 0 | 41 |
| Cabezón de Cameros | 0 | 22 | 0 | 2 | 0 | 20 | 0 | 2 |
| Calahorra | 0 | 424 | 0 | 100 | 0 | 926 | 0 | 660 |
| Camprovín | 0 | 40 | 0 | 5 | 0 | 70 | 0 | 5 |
| Canales de la Sierra | 0 | 770 | 0 | 280 | 0 | 103 | 0 | 15 |
| Canillas de Río Tuerto | 0 | 0 | 0 | 0 | 0 | 20 | 0 | 2 |
| Cañas | 0 | 8 | 0 | 3 | 0 | 31 | 0 | 6 |
| Cárdenas | 0 | 15 | 0 | 3 | 0 | 21 | 0 | 3 |
| Casalarreina | 0 | 4 | 0 | 3 | 0 | 133 | 0 | 16 |

..../

DISTRIBUCIÓN GENERAL DE LA TIERRA. OTRAS SUPERFICIES. AÑO 2012. (Hectáreas)

| | Erial a pastos | | Terreno improductivo | | Superficie no agrícola | | Ríos y lagos | |
|-------------------------|----------------|--------|----------------------|--------|------------------------|--------|--------------|--------|
| | Regadío | Secano | Regadío | Secano | Regadío | Secano | Regadío | Secano |
| Castañares de Rioja | 0 | 9 | 0 | 7 | 0 | 103 | 0 | 46 |
| Castroviejo | 0 | 160 | 0 | 15 | 0 | 49 | 0 | 79 |
| Cellorigo | 0 | 126 | 0 | 2 | 0 | 45 | 0 | 9 |
| Cenicero | 0 | 90 | 0 | 4 | 0 | 250 | 0 | 42 |
| Cervera del Río Alhama | 0 | 6.710 | 0 | 500 | 0 | 415 | 0 | 230 |
| Cidamón | 0 | 2 | 0 | 1 | 0 | 27 | 0 | 7 |
| Cihuri | 0 | 25 | 0 | 1 | 0 | 59 | 0 | 17 |
| Cirueña | 0 | 23 | 0 | 1 | 0 | 107 | 0 | 7 |
| Clavijo | 0 | 97 | 0 | 19 | 0 | 76 | 0 | 6 |
| Cordovín | 0 | 15 | 0 | 1 | 0 | 34 | 0 | 6 |
| Corera | 0 | 32 | 0 | 10 | 0 | 42 | 0 | 10 |
| Cornago | 0 | 1.017 | 0 | 29 | 0 | 165 | 0 | 90 |
| Corporales | 0 | 25 | 0 | 4 | 0 | 35 | 0 | 8 |
| Cuzcurrita de Río Tirón | 0 | 230 | 0 | 10 | 0 | 123 | 0 | 15 |
| Daroca de Rioja | 0 | 71 | 0 | 9 | 0 | 28 | 0 | 16 |
| Enciso | 0 | 815 | 0 | 17 | 0 | 88 | 0 | 31 |
| Entrena | 0 | 118 | 0 | 8 | 0 | 140 | 0 | 21 |
| Estollo | 0 | 16 | 0 | 1 | 0 | 30 | 0 | 8 |
| Ezcaray | 0 | 1.260 | 0 | 29 | 0 | 283 | 0 | 120 |
| Foncea | 0 | 74 | 0 | 1 | 0 | 80 | 0 | 8 |
| Fonzaleche | 0 | 140 | 0 | 6 | 0 | 72 | 0 | 10 |
| Fuenmayor | 0 | 350 | 0 | 70 | 0 | 311 | 0 | 48 |
| Galbárruli | 0 | 161 | 0 | 4 | 0 | 61 | 0 | 13 |
| Galilea | 0 | 35 | 0 | 8 | 0 | 55 | 0 | 21 |
| Gallinero de Cameros | 0 | 130 | 0 | 20 | 0 | 13 | 0 | 2 |
| Gimileo | 0 | 14 | 0 | 0 | 0 | 40 | 0 | 6 |
| Grañón | 0 | 72 | 0 | 2 | 0 | 107 | 0 | 19 |
| Grávalos | 0 | 801 | 0 | 14 | 0 | 120 | 0 | 11 |
| Haro | 0 | 128 | 0 | 18 | 0 | 560 | 0 | 103 |
| Herce | 0 | 602 | 0 | 15 | 0 | 49 | 0 | 94 |
| Herramélluri | 0 | 8 | 0 | 0 | 0 | 39 | 0 | 8 |
| Hervías | 0 | 7 | 0 | 2 | 0 | 80 | 0 | 6 |
| Hormilla | 0 | 18 | 0 | 1 | 0 | 114 | 0 | 10 |
| Hormilleja | 0 | 20 | 0 | 0 | 0 | 45 | 0 | 12 |
| Hornillos de Cameros | 0 | 50 | 0 | 5 | 0 | 40 | 0 | 4 |
| Hornos de Moncalvillo | 0 | 45 | 0 | 1 | 0 | 28 | 0 | 9 |
| Huércanos | 0 | 12 | 0 | 2 | 0 | 116 | 0 | 20 |
| Igea | 0 | 2.002 | 0 | 18 | 0 | 60 | 0 | 82 |
| Jalón de Cameros | 0 | 24 | 0 | 1 | 0 | 23 | 0 | 4 |
| Laguna de Cameros | 0 | 55 | 0 | 6 | 0 | 53 | 0 | 52 |
| Lagunilla del Jubera | 0 | 400 | 0 | 19 | 0 | 89 | 0 | 51 |
| Lardero | 0 | 180 | 0 | 10 | 0 | 497 | 0 | 25 |
| Ledesma de la Cogolla | 0 | 21 | 0 | 2 | 0 | 40 | 0 | 2 |
| Leiva | 0 | 23 | 0 | 5 | 0 | 42 | 0 | 32 |

..../

DISTRIBUCIÓN GENERAL DE LA TIERRA. OTRAS SUPERFICIES. AÑO 2012. (Hectáreas)

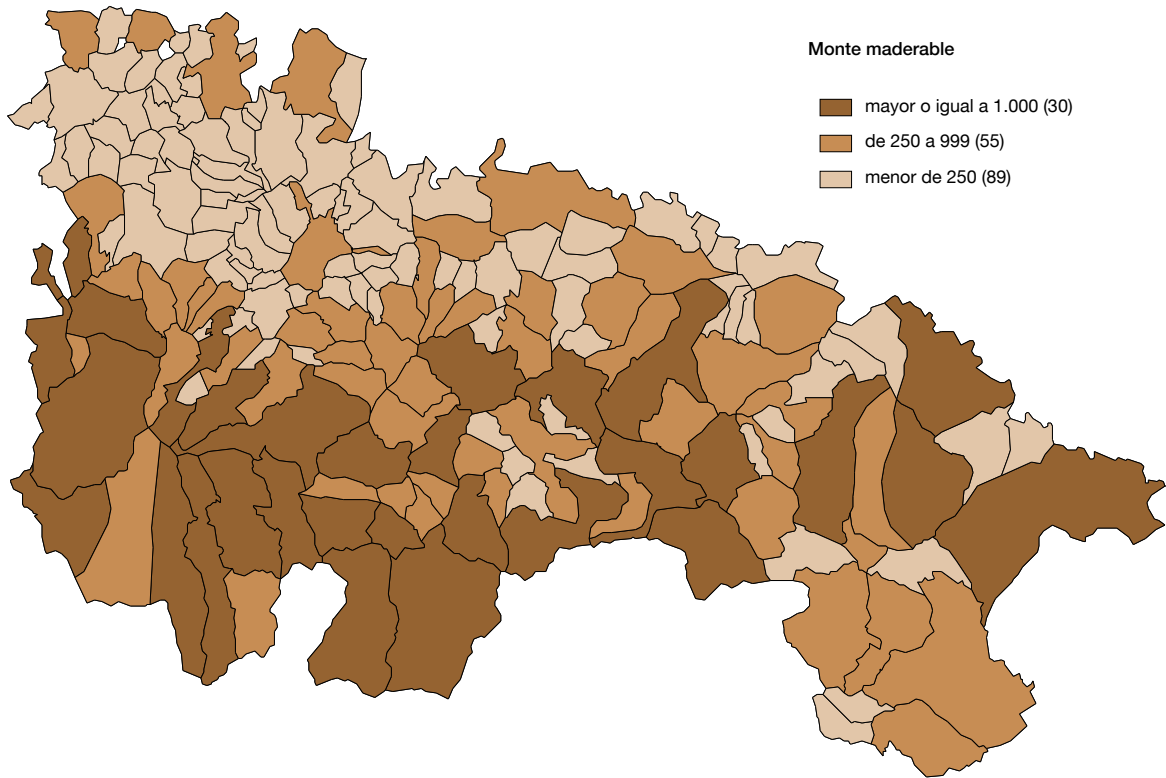
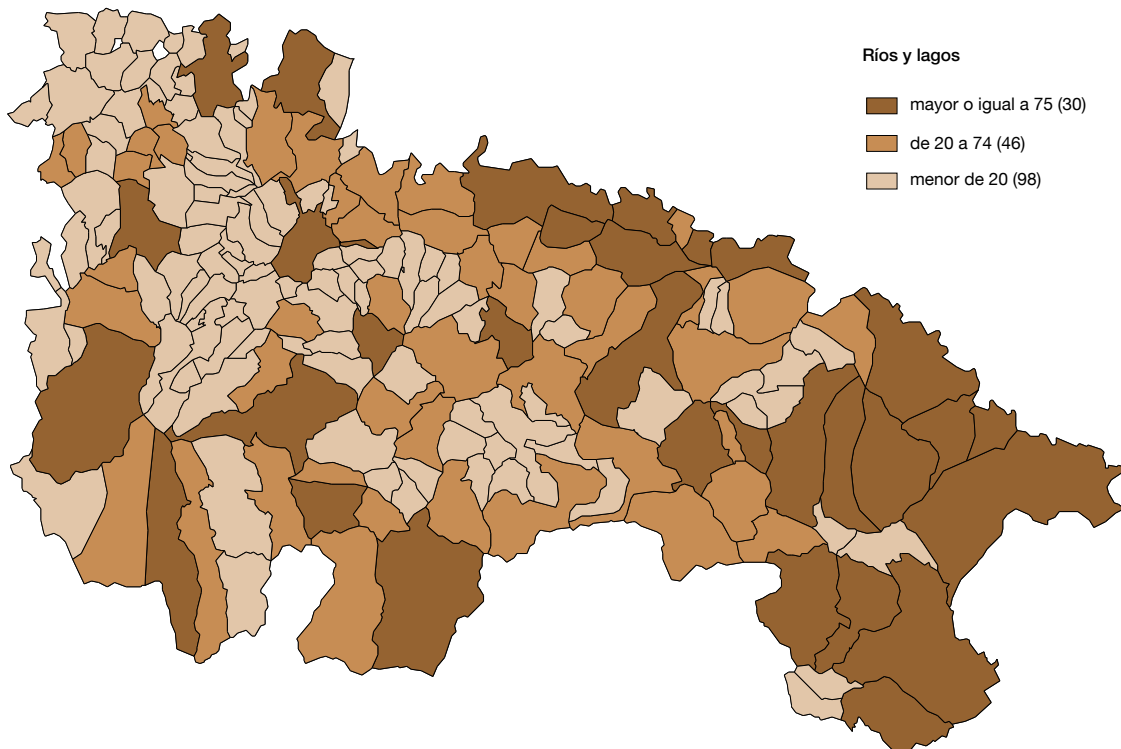
| | Erial a pastos | | Terreno improductivo | | Superficie no agrícola | | Ríos y lagos | |
|---------------------------|----------------|--------|----------------------|--------|------------------------|--------|--------------|--------|
| | Regadío | Secano | Regadío | Secano | Regadío | Secano | Regadío | Secano |
| Leza de Río Leza | 0 | 297 | 0 | 5 | 0 | 18 | 0 | 19 |
| Logroño | 0 | 713 | 0 | 38 | 0 | 2.344 | 0 | 165 |
| Lumbreras | 0 | 2.432 | 0 | 440 | 0 | 100 | 0 | 257 |
| Manjarrés | 0 | 5 | 0 | 2 | 0 | 50 | 0 | 10 |
| Mansilla de la Sierra | 0 | 1.040 | 0 | 670 | 0 | 46 | 0 | 788 |
| Manzanares de Rioja | 0 | 40 | 0 | 2 | 0 | 47 | 0 | 8 |
| Matute | 0 | 140 | 0 | 58 | 0 | 44 | 0 | 20 |
| Medrano | 0 | 32 | 0 | 1 | 0 | 39 | 0 | 8 |
| Munilla | 0 | 138 | 0 | 12 | 0 | 103 | 0 | 39 |
| Murillo de Río Leza | 0 | 380 | 0 | 10 | 0 | 153 | 0 | 106 |
| Muro de Aguas | 0 | 630 | 0 | 160 | 0 | 44 | 0 | 31 |
| Muro en Cameros | 0 | 32 | 0 | 16 | 0 | 30 | 0 | 8 |
| Nájera | 0 | 194 | 0 | 24 | 0 | 312 | 0 | 93 |
| Nalda | 0 | 170 | 0 | 21 | 0 | 192 | 0 | 75 |
| Navajún | 0 | 179 | 0 | 5 | 0 | 29 | 0 | 7 |
| Navarrete | 0 | 114 | 0 | 9 | 0 | 339 | 0 | 30 |
| Nestares | 0 | 150 | 0 | 12 | 0 | 23 | 0 | 13 |
| Nieva de Cameros | 0 | 700 | 0 | 3 | 0 | 103 | 0 | 11 |
| Ocón | 0 | 490 | 0 | 23 | 0 | 139 | 0 | 31 |
| Ochánduri | 0 | 27 | 0 | 15 | 0 | 38 | 0 | 13 |
| Ojacastro | 0 | 610 | 0 | 19 | 0 | 97 | 0 | 51 |
| Ollauri | 0 | 5 | 0 | | 0 | 45 | 0 | 2 |
| Ortigosa de Cameros | 0 | 270 | 0 | 29 | 0 | 47 | 0 | 110 |
| Pazuengos | 0 | 75 | 0 | 15 | 0 | 40 | 0 | 12 |
| Pedroso | 0 | 28 | 0 | 1 | 0 | 33 | 0 | 10 |
| Pinillos | 0 | 146 | 0 | 70 | 0 | 13 | 0 | 1 |
| Pradejón | 0 | 610 | 0 | 50 | 0 | 240 | 0 | 72 |
| Pradillo | 0 | 60 | 0 | 32 | 0 | 23 | 0 | 7 |
| Préjano | 0 | 1.520 | 0 | 20 | 0 | 34 | 0 | 21 |
| Quel | 0 | 1.020 | 0 | 7 | 0 | 308 | 0 | 100 |
| Rabanera | 0 | 36 | 0 | 2 | 0 | 17 | 0 | 3 |
| Rasillo de Cameros (El) | 0 | 60 | 0 | 4 | 0 | 37 | 0 | 65 |
| Redal (El) | 0 | 38 | 0 | 1 | 0 | 51 | 0 | 6 |
| Ribafrecha | 0 | 508 | 0 | 20 | 0 | 88 | 0 | 55 |
| Rincón de Soto | 0 | 230 | 0 | 7 | 0 | 255 | 0 | 76 |
| Robres del Castillo | 0 | 528 | 0 | 8 | 0 | 40 | 0 | 19 |
| Rodezno | 0 | 6 | 0 | 1 | 0 | 83 | 0 | 4 |
| Sajazarra | 0 | 80 | 0 | 2 | 0 | 50 | 0 | 8 |
| San Asensio | 0 | 190 | 0 | 41 | 0 | 240 | 0 | 55 |
| San Millán de la Cogolla | 0 | 55 | 0 | 1 | 0 | 41 | 0 | 14 |
| San Millán de Yécora | 0 | 56 | 0 | 1 | 0 | 36 | 0 | 11 |
| San Román de Cameros | 0 | 90 | 0 | 10 | 0 | 62 | 0 | 4 |
| Santa Coloma | 0 | 56 | 0 | 2 | 0 | 61 | 0 | 32 |
| Santa Engracia del Jubera | 0 | 1.693 | 0 | 24 | 0 | 152 | 0 | 122 |

../.

DISTRIBUCIÓN GENERAL DE LA TIERRA. OTRAS SUPERFICIES. AÑO 2012. (Hectáreas)

| | Erial a pastos | | Terreno improductivo | | Superficie no agrícola | | Ríos y lagos | |
|-----------------------------|----------------|--------|----------------------|--------|------------------------|--------|--------------|--------|
| | Regadío | Secano | Regadío | Secano | Regadío | Secano | Regadío | Secano |
| Santa Eulalia Bajera | 0 | 328 | 0 | 8 | 0 | 11 | 0 | 35 |
| Santo Domingo de la Calzada | 0 | 124 | 0 | 95 | 0 | 336 | 0 | 117 |
| San Torcuato | 0 | 1 | 0 | 3 | 0 | 39 | 0 | 2 |
| Santurde de Rioja | 0 | 64 | 0 | 8 | 0 | 52 | 0 | 42 |
| Santurdejo | 0 | 85 | 0 | 1 | 0 | 38 | 0 | 16 |
| San Vicente de la Sonsierra | 0 | 575 | 0 | 4 | 0 | 256 | 0 | 86 |
| Sojuela | 0 | 100 | 0 | 3 | 0 | 95 | 0 | 14 |
| Sorzano | 0 | 130 | 0 | 10 | 0 | 44 | 0 | 11 |
| Sotés | 0 | 94 | 0 | 10 | 0 | 62 | 0 | 14 |
| Soto en Cameros | 0 | 627 | 0 | 25 | 0 | 73 | 0 | 35 |
| Terroba | 0 | 80 | 0 | 60 | 0 | 22 | 0 | 18 |
| Tirgo | 0 | 30 | 0 | 3 | 0 | 70 | 0 | 40 |
| Tobía | 0 | 320 | 0 | 50 | 0 | 18 | 0 | 10 |
| Tormantos | 0 | 24 | 0 | 10 | 0 | 41 | 0 | 37 |
| Torrecilla en Cameros | 0 | 620 | 0 | 34 | 0 | 72 | 0 | 47 |
| Torrecilla sobre Alesanco | 0 | 1 | 0 | 0 | 0 | 17 | 0 | 3 |
| Torre en Cameros | 0 | 28 | 0 | 2 | 0 | 14 | 0 | 4 |
| Torremontalbo | 0 | 4 | 0 | 1 | 0 | 23 | 0 | 17 |
| Treviana | 0 | 275 | 0 | 2 | 0 | 131 | 0 | 14 |
| Tricio | 0 | 8 | 0 | 1 | 0 | 57 | 0 | 13 |
| Tudelilla | 0 | 120 | 0 | 10 | 0 | 81 | 0 | 10 |
| Uruñuela | 0 | 8 | 0 | 20 | 0 | 88 | 0 | 30 |
| Valdemadera | 0 | 269 | 0 | 6 | 0 | 34 | 0 | 6 |
| Valgañón | 0 | 200 | 0 | 8 | 0 | 95 | 0 | 13 |
| Ventosa | 0 | 81 | 0 | 1 | 0 | 48 | 0 | 5 |
| Ventrosa | 0 | 470 | 0 | 100 | 0 | 57 | 0 | 17 |
| Viguera | 0 | 300 | 0 | 106 | 0 | 95 | 0 | 46 |
| Villalba de Rioja | 0 | 92 | 0 | 1 | 0 | 42 | 0 | 5 |
| Villalobar de Rioja | 0 | 6 | 0 | 2 | 0 | 47 | 0 | 57 |
| Villamediana de Iregua | 0 | 223 | 0 | 15 | 0 | 213 | 0 | 111 |
| Villanueva de Cameros | 0 | 100 | 0 | 100 | 0 | 26 | 0 | 20 |
| Villar de Arnedo (El) | 0 | 260 | 0 | 4 | 0 | 83 | 0 | 17 |
| Villar de Torre | 0 | 10 | 0 | 2 | 0 | 51 | 0 | 12 |
| Villarejo | 0 | 6 | 0 | 1 | 0 | 20 | 0 | 5 |
| Villarroya | 0 | 220 | 0 | 3 | 0 | 51 | 0 | 5 |
| Villarta-Quintana | 0 | 70 | 0 | 9 | 0 | 56 | 0 | 15 |
| Villavelayo | 0 | 197 | 0 | 120 | 0 | 30 | 0 | 43 |
| Villaverde de Rioja | 0 | 10 | 0 | 1 | 0 | 20 | 0 | 2 |
| Villoslada de Cameros | 0 | 725 | 0 | 210 | 0 | 85 | 0 | 29 |
| Viniegra de Abajo | 0 | 430 | 0 | 150 | 0 | 38 | 0 | 25 |
| Viniegra de Arriba | 0 | 98 | 0 | 96 | 0 | 27 | 0 | 7 |
| Zarratón | 0 | 31 | 0 | 1 | 0 | 82 | 0 | 15 |
| Zarzosa | 0 | 121 | 0 | 3 | 0 | 40 | 0 | 6 |
| Zorraquín | 0 | 37 | 0 | 2 | 0 | 41 | 0 | 2 |

Fuente: Consejería de Agricultura, Ganadería y Medio Ambiente.

MONTE MADERABLE. AÑO 2012 (Hectáreas)**RÍOS Y LAGOS. AÑO 2012 (Hectáreas)**

DISTRIBUCIÓN DE LOS PRINCIPALES CULTIVOS HERBÁCEOS. AÑO 2012. (Hectáreas)

| | Cebada | | Trigo | |
|------------------------|---------|--------|---------|--------|
| | Regadío | Secano | Regadío | Secano |
| LA RIOJA | 2.739 | 12.184 | 9.044 | 26.489 |
| Ábalos | 2 | 86 | 0 | 5 |
| Agoncillo | 101 | 310 | 59 | 261 |
| Aguilar del Río Alhama | 6 | 38 | 8 | 104 |
| Ajamil de Cameros | 0 | 0 | 0 | 0 |
| Albelda de Iregua | 23 | 77 | 42 | 128 |
| Alberite | 201 | 214 | 66 | 83 |
| Alcanadre | 12 | 121 | 0 | 86 |
| Aldeanueva de Ebro | 3 | 62 | 16 | 8 |
| Alesanco | 13 | 46 | 358 | 296 |
| Alesón | 14 | 31 | 39 | 53 |
| Alfaro | 167 | 547 | 400 | 86 |
| Almarza de Cameros | 0 | 0 | 0 | 0 |
| Anguciana | 8 | 30 | 87 | 41 |
| Anguiano | 0 | 22 | 0 | 0 |
| Arenzana de Abajo | 11 | 10 | 17 | 19 |
| Arenzana de Arriba | 12 | 44 | 11 | 26 |
| Arnedillo | 0 | 1 | 0 | 0 |
| Arnedo | 96 | 59 | 5 | 3 |
| Arrúbal | 10 | 40 | 38 | 1 |
| Ausejo | 71 | 473 | 48 | 256 |
| Autol | 42 | 67 | 0 | 5 |
| Azofra | 50 | 46 | 130 | 219 |
| Badarán | 17 | 260 | 45 | 418 |
| Bañares | 49 | 226 | 746 | 791 |
| Baños de Rioja | 11 | 48 | 114 | 351 |
| Baños de Río Tobía | 58 | 176 | 8 | 7 |
| Berceo | 0 | 25 | 26 | 318 |
| Bergasa | 0 | 130 | 0 | 59 |
| Bergasillas Bajera | 0 | 0 | 0 | 0 |
| Bezares | 10 | 32 | 14 | 103 |
| Bobadilla | 15 | 48 | 3 | 1 |
| Brieva de Cameros | 0 | 0 | 0 | 0 |
| Briñas | 0 | 3 | 0 | 2 |
| Briones | 14 | 454 | 10 | 821 |
| Cabezón de Cameros | 0 | 0 | 0 | 0 |
| Calahorra | 68 | 37 | 125 | 5 |
| Camprovín | 7 | 34 | 20 | 33 |
| Canales de la Sierra | 0 | 0 | 0 | 0 |
| Canillas de Río Tuerto | 0 | 20 | 4 | 155 |
| Cañas | 5 | 54 | 20 | 375 |
| Cárdenas | 3 | 18 | 6 | 54 |
| Casalarreina | 39 | 9 | 181 | 66 |

..../

DISTRIBUCIÓN DE LOS PRINCIPALES CULTIVOS HERBÁCEOS. AÑO 2012. (Hectáreas)

| | Cebada | | Trigo | |
|-------------------------|---------|--------|---------|--------|
| | Regadío | Secano | Regadío | Secano |
| Castañares de Rioja | 54 | 2 | 330 | 59 |
| Castroviejo | 0 | 0 | 0 | 0 |
| Cellarigo | 0 | 77 | 0 | 434 |
| Cenicero | 0 | 4 | 4 | 34 |
| Cervera del Río Alhama | 36 | 275 | 34 | 145 |
| Cidamón | 59 | 21 | 614 | 58 |
| Cihuri | 1 | 78 | 26 | 216 |
| Cirueña | 0 | 114 | 0 | 609 |
| Clavijo | 0 | 179 | 0 | 190 |
| Cordovín | 7 | 9 | 14 | 109 |
| Corera | 46 | 89 | 12 | 49 |
| Cornago | 2 | 2 | 0 | 2 |
| Corporales | 0 | 67 | 0 | 407 |
| Cuzcurrita de Río Tirón | 2 | 103 | 38 | 459 |
| Daroca de Rioja | 0 | 11 | 1 | 2 |
| Enciso | 0 | 0 | 0 | 0 |
| Entrena | 24 | 49 | 50 | 44 |
| Estollo | 1 | 85 | 22 | 382 |
| Ezcaray | 0 | 0 | 0 | 0 |
| Foncea | 0 | 49 | 0 | 802 |
| Fonzaleche | 0 | 103 | 1 | 689 |
| Fuenmayor | 25 | 18 | 21 | 45 |
| Galbárruli | 0 | 78 | 0 | 380 |
| Galilea | 13 | 124 | 1 | 78 |
| Gallinero de Cameros | 0 | 0 | 0 | 0 |
| Gimileo | 7 | 7 | 34 | 77 |
| Grañón | 1 | 283 | 3 | 1.614 |
| Grávalos | 0 | 185 | 0 | 35 |
| Haro | 12 | 59 | 314 | 320 |
| Herce | 0 | 0 | 0 | 0 |
| Herramélluri | 1 | 79 | 35 | 675 |
| Hervías | 1 | 261 | 1 | 710 |
| Hormilla | 39 | 4 | 462 | 80 |
| Hormilleja | 6 | 14 | 40 | 117 |
| Hornillos de Cameros | 0 | 0 | 0 | 0 |
| Hornos de Moncalvillo | 3 | 14 | 1 | 7 |
| Huércanos | 18 | 22 | 105 | 85 |
| Igea | 3 | 14 | 0 | 0 |
| Jalón de Cameros | 0 | 0 | 0 | 0 |
| Laguna de Cameros | 0 | 0 | 0 | 0 |
| Lagunilla del Jubera | 14 | 205 | 5 | 160 |
| Lardero | 75 | 48 | 37 | 33 |
| Ledesma de la Cogolla | 0 | 0 | 0 | 0 |
| Leiva | 2 | 38 | 43 | 718 |

..../

DISTRIBUCIÓN DE LOS PRINCIPALES CULTIVOS HERBÁCEOS. AÑO 2012. (Hectáreas)

| | Cebada | | Trigo | |
|---------------------------|---------|--------|---------|--------|
| | Regadío | Secano | Regadío | Secano |
| Leza de Río Leza | 0 | 0 | 2 | 0 |
| Logroño | 100 | 186 | 154 | 70 |
| Lumbreras | 0 | 0 | 0 | 0 |
| Manjarrés | 23 | 19 | 66 | 53 |
| Mansilla de la Sierra | 0 | 0 | 0 | 0 |
| Manzanares de Rioja | 4 | 30 | 45 | 373 |
| Matute | 1 | 463 | 0 | 7 |
| Medrano | 3 | 1 | 0 | 4 |
| Munilla | 0 | 0 | 0 | 0 |
| Murillo de Río Leza | 41 | 470 | 60 | 674 |
| Muro de Aguas | 0 | 36 | 0 | 68 |
| Muro en Cameros | 0 | 0 | 0 | 0 |
| Nájera | 90 | 52 | 255 | 171 |
| Nalda | 6 | 24 | 4 | 16 |
| Navajún | 0 | 17 | 0 | 40 |
| Navarrete | 44 | 30 | 73 | 19 |
| Nestares | 0 | 3 | 0 | 0 |
| Nieva de Cameros | 0 | 0 | 0 | 0 |
| Ocón | 12 | 159 | 9 | 465 |
| Ochánduri | 29 | 44 | 283 | 356 |
| Ojacastro | 3 | 1 | 3 | 1 |
| Ollauri | 0 | 2 | 43 | 23 |
| Ortigosa de Cameros | 0 | 0 | 0 | 0 |
| Pazuengos | 0 | 0 | 0 | 0 |
| Pedroso | 0 | 9 | 0 | 0 |
| Pinillos | 0 | 0 | 0 | 0 |
| Pradejón | 32 | 258 | 15 | 8 |
| Pradillo | 0 | 0 | 0 | 0 |
| Préjano | 0 | 0 | 0 | 0 |
| Quel | 4 | 71 | 0 | 4 |
| Rabanera | 0 | 0 | 0 | 0 |
| Rasillo de Cameros (El) | 0 | 0 | 0 | 0 |
| Redal (El) | 4 | 78 | 1 | 65 |
| Ribafrecha | 9 | 512 | 13 | 258 |
| Rincón de Soto | 7 | 5 | 37 | 1 |
| Robres del Castillo | 0 | 0 | 0 | 0 |
| Rodezno | 27 | 11 | 368 | 194 |
| Sajazarra | 0 | 61 | 1 | 429 |
| San Asensio | 2 | 71 | 11 | 122 |
| San Millán de la Cogolla | 0 | 48 | 16 | 341 |
| San Millán de Yécora | 0 | 148 | 0 | 469 |
| San Román de Cameros | 0 | 0 | 0 | 0 |
| Santa Coloma | 22 | 47 | 55 | 88 |
| Santa Engracia del Jubera | 0 | 628 | 1 | 495 |

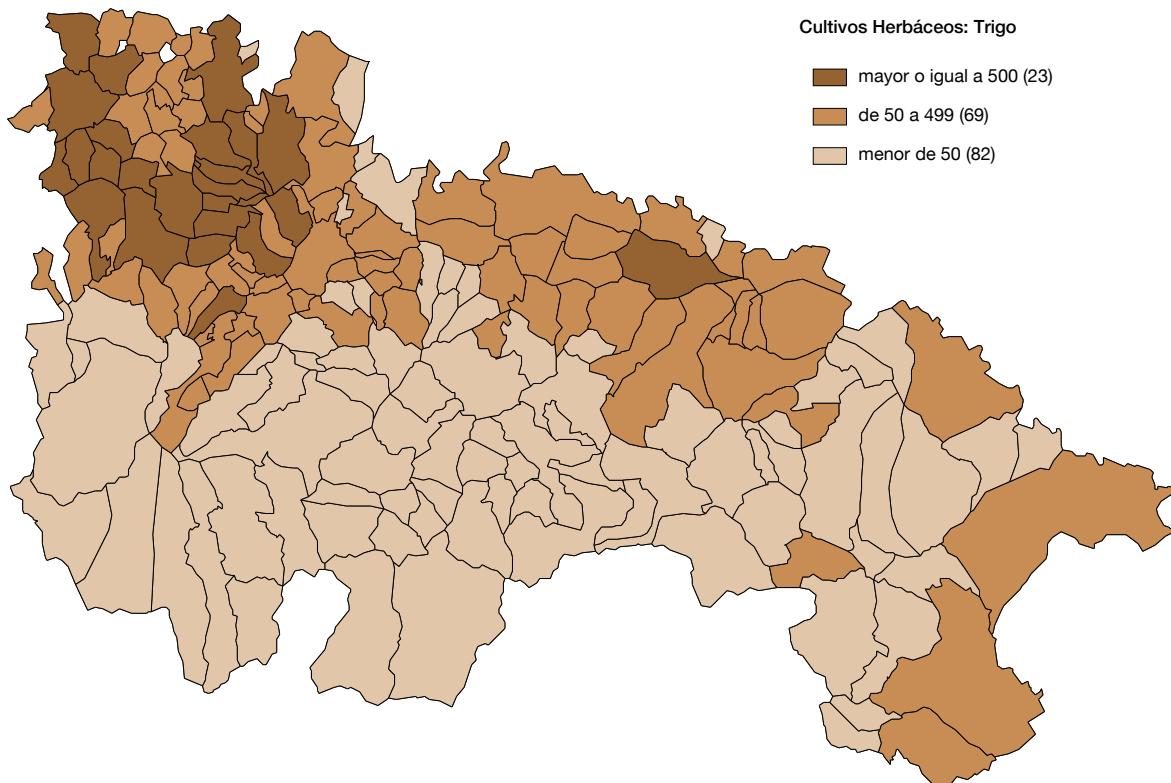
./..

DISTRIBUCIÓN DE LOS PRINCIPALES CULTIVOS HERBÁCEOS. AÑO 2012. (Hectáreas)

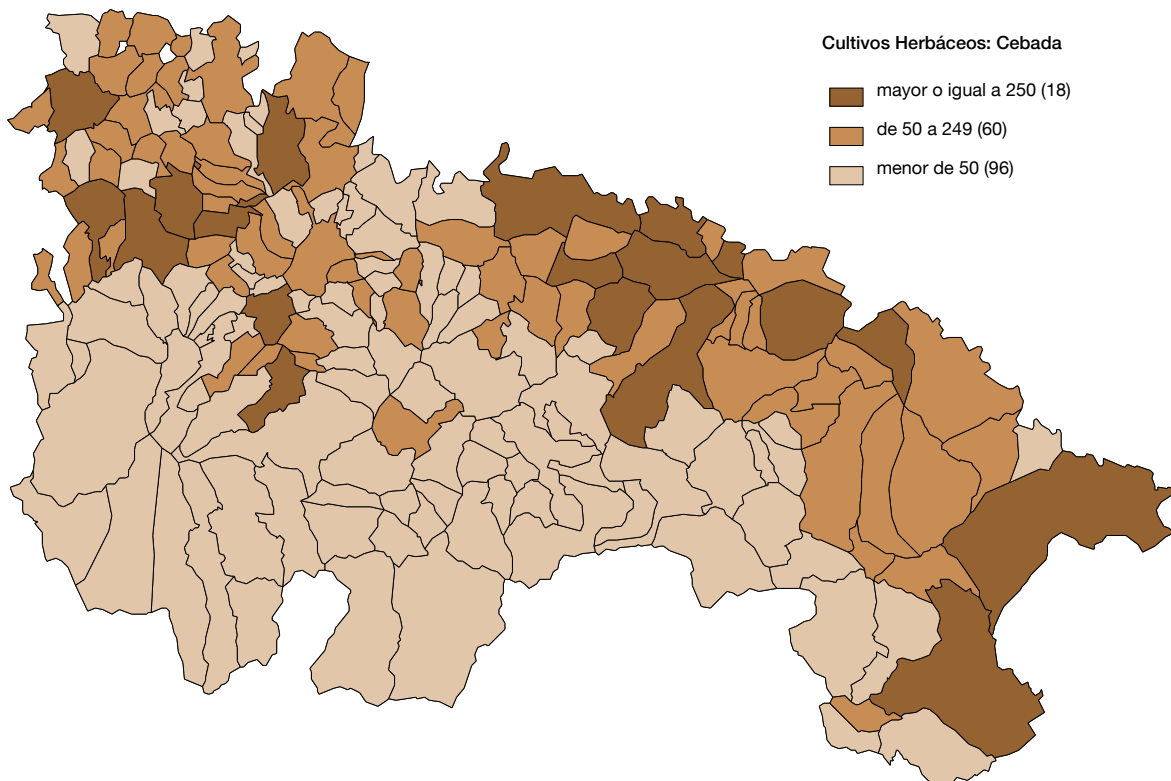
| | Cebada | | Trigo | |
|-----------------------------|---------|--------|---------|--------|
| | Regadío | Secano | Regadío | Secano |
| Santa Eulalia Bajera | 0 | 0 | 0 | 0 |
| Santo Domingo de la Calzada | 62 | 245 | 476 | 1.384 |
| San Torcuato | 147 | 6 | 429 | 117 |
| Santurde de Rioja | 7 | 10 | 160 | 47 |
| Santurdejo | 7 | 4 | 105 | 113 |
| San Vicente de la Sonsierra | 0 | 66 | 0 | 134 |
| Sojuela | 9 | 36 | 16 | 30 |
| Sorzano | 93 | 119 | 28 | 57 |
| Sotés | 1 | 23 | 1 | 37 |
| Soto en Cameros | 0 | 0 | 0 | 0 |
| Terroba | 0 | 0 | 0 | 0 |
| Tirgo | 27 | 18 | 202 | 53 |
| Tobía | 0 | 0 | 0 | 0 |
| Tormantos | 0 | 135 | 1 | 600 |
| Torrecilla en Cameros | 0 | 54 | 0 | 21 |
| Torrecilla sobre Alesanco | 0 | 24 | 0 | 167 |
| Torre en Cameros | 0 | 0 | 0 | 0 |
| Torremontalbo | 7 | 9 | 26 | 4 |
| Treviana | 0 | 452 | 1 | 1.823 |
| Tricio | 116 | 31 | 60 | 16 |
| Tudelilla | 0 | 88 | 0 | 1 |
| Uruñuela | 16 | 4 | 85 | 10 |
| Valdemadera | 0 | 75 | 0 | 28 |
| Valgañón | 0 | 0 | 0 | 0 |
| Ventosa | 0 | 0 | 0 | 0 |
| Ventrosa | 0 | 69 | 0 | 104 |
| Viguera | 0 | 5 | 0 | 1 |
| Villalba de Rioja | 0 | 16 | 0 | 96 |
| Villalobar de Rioja | 1 | 39 | 73 | 555 |
| Villamediana de Iregua | 106 | 20 | 117 | 21 |
| Villanueva de Cameros | 0 | 0 | 0 | 0 |
| Villar de Arnedo (El) | 3 | 204 | 0 | 9 |
| Villar de Torre | 5 | 22 | 63 | 451 |
| Villarejo | 3 | 10 | 38 | 174 |
| Villarroya | 0 | 53 | 0 | 3 |
| Villarta-Quintana | 15 | 73 | 92 | 377 |
| Villavelayo | 0 | 0 | 0 | 0 |
| Villaverde de Rioja | 3 | 107 | 0 | 9 |
| Villoslada de Cameros | 0 | 0 | 0 | 0 |
| Viniegra de Abajo | 0 | 0 | 0 | 0 |
| Viniegra de Arriba | 0 | 0 | 0 | 0 |
| Zarratón | 58 | 15 | 662 | 170 |
| Zarzosa | 0 | 0 | 0 | 0 |
| Zorraquín | 0 | 0 | 0 | 0 |

Fuente: Consejería de Agricultura, Ganadería y Medio Ambiente.

TRIGO. AÑO 2012 (Hectáreas)



CEBADA. AÑO 2012 (Hectáreas)



DISTRIBUCIÓN DE LOS PRINCIPALES CULTIVOS LEÑOSOS. AÑO 2012. (Hectáreas)

| | Almendros | | Olivar | | Vid | |
|------------------------|-----------|--------|---------|--------|---------|--------|
| | Regadío | Secano | Regadío | Secano | Regadío | Secano |
| LA RIOJA | 549 | 8.992 | 2.727 | 2.870 | 12.347 | 31.959 |
| Ábalos | 0 | 1 | 0 | 2 | 33 | 678 |
| Agoncillo | 15 | 50 | 60 | 29 | 50 | 125 |
| Aguilar del Río Alhama | 10 | 102 | 7 | 10 | 7 | 37 |
| Ajamil de Cameros | 0 | 0 | 0 | 0 | 0 | 0 |
| Albelda de Iregua | 0 | 10 | 18 | 7 | 40 | 130 |
| Alberite | 11 | 15 | 25 | 15 | 69 | 199 |
| Alcanadre | 1 | 103 | 12 | 110 | 114 | 457 |
| Aldeanueva de Ebro | 42 | 20 | 67 | 4 | 1.245 | 232 |
| Alesanco | 0 | 1 | 2 | 0 | 71 | 478 |
| Alesón | 0 | 1 | 1 | 1 | 41 | 197 |
| Alfaro | 59 | 253 | 449 | 24 | 982 | 3.090 |
| Almarza de Cameros | 0 | 0 | 0 | 0 | 0 | 0 |
| Anguciana | 0 | 1 | 1 | 0 | 16 | 40 |
| Anguiano | 0 | 1 | 2 | 3 | 0 | 0 |
| Arenzana de Abajo | 0 | 3 | 2 | 3 | 72 | 273 |
| Arenzana de Arriba | 0 | 0 | 0 | 1 | 24 | 174 |
| Arnedillo | 2 | 63 | 2 | 62 | 0 | 2 |
| Arnedo | 50 | 1.755 | 64 | 357 | 84 | 321 |
| Arrúbal | 2 | 3 | 9 | 2 | 0 | 5 |
| Ausejo | 1 | 178 | 68 | 111 | 442 | 1.161 |
| Autol | 15 | 711 | 86 | 137 | 397 | 712 |
| Azofra | 0 | 3 | 5 | 1 | 201 | 242 |
| Badarán | 0 | 30 | 1 | 7 | 137 | 359 |
| Bañares | 0 | 0 | 3 | 2 | 9 | 93 |
| Baños de Rioja | 0 | 0 | 3 | 0 | 15 | 72 |
| Baños de Río Tobía | 0 | 2 | 3 | 1 | 71 | 126 |
| Berceo | 0 | 0 | 1 | 0 | 0 | 13 |
| Bergasa | 0 | 323 | 4 | 48 | 21 | 253 |
| Bergasillas Bajera | 0 | 58 | 0 | 6 | 0 | 8 |
| Bezares | 0 | 0 | 0 | 0 | 0 | 4 |
| Bobadilla | 0 | 1 | 1 | 1 | 8 | 15 |
| Brieva de Cameros | 0 | 0 | 0 | 0 | 0 | 0 |
| Briñas | 0 | 0 | 0 | 1 | 27 | 77 |
| Briones | 0 | 15 | 6 | 3 | 392 | 987 |
| Cabezón de Cameros | 0 | 0 | 0 | 0 | 0 | 0 |
| Calahorra | 79 | 116 | 452 | 16 | 442 | 394 |
| Camprovín | 0 | 4 | 0 | 3 | 30 | 149 |
| Canales de la Sierra | 0 | 0 | 0 | 0 | 0 | 0 |
| Canillas de Río Tuerto | 0 | 0 | 0 | 1 | 17 | 104 |
| Cañas | 0 | 0 | 4 | 0 | 13 | 107 |
| Cárdenas | 0 | 2 | 1 | 0 | 25 | 135 |
| Casalarreina | 0 | 8 | 1 | 0 | 17 | 54 |

..../

DISTRIBUCIÓN DE LOS PRINCIPALES CULTIVOS LEÑOSOS. AÑO 2012. (Hectáreas)

| | Almendros | | Olivar | | Vid | |
|-------------------------|-----------|--------|---------|--------|---------|--------|
| | Regadío | Secano | Regadío | Secano | Regadío | Secano |
| Castañares de Rioja | 0 | 0 | 0 | 0 | 0 | 18 |
| Castroviejo | 0 | 0 | 0 | 0 | 0 | 0 |
| Cellorigo | 0 | 0 | 0 | 5 | 0 | 44 |
| Cenicero | 0 | 7 | 6 | 6 | 570 | 1.541 |
| Cervera del Río Alhama | 33 | 1.359 | 92 | 191 | 91 | 302 |
| Cidamón | 0 | 0 | 8 | 0 | 0 | 61 |
| Cihuri | 0 | 0 | 0 | 1 | 64 | 289 |
| Cirueña | 0 | 0 | 0 | 1 | 0 | 30 |
| Clavijo | 1 | 28 | 19 | 37 | 80 | 99 |
| Cordovín | 0 | 8 | 0 | 0 | 21 | 155 |
| Corera | 4 | 35 | 17 | 57 | 74 | 111 |
| Cornago | 9 | 316 | 37 | 45 | 0 | 16 |
| Corporales | 0 | 0 | 0 | 0 | 0 | 0 |
| Cuzcurrita de Río Tirón | 0 | 0 | 1 | 0 | 50 | 540 |
| Daroca de Rioja | 0 | 0 | 0 | 1 | 0 | 13 |
| Enciso | 0 | 0 | 0 | 1 | 0 | 0 |
| Entrena | 2 | 8 | 16 | 20 | 264 | 476 |
| Estollo | 0 | 0 | 0 | 0 | 0 | 0 |
| Ezcaray | 0 | 0 | 0 | 0 | 0 | 0 |
| Foncea | 0 | 0 | 0 | 0 | 0 | 15 |
| Fonzaleche | 0 | 1 | 0 | 2 | 26 | 283 |
| Fuenmayor | 0 | 10 | 34 | 12 | 885 | 748 |
| Galbárruli | 0 | 2 | 0 | 0 | 3 | 130 |
| Galilea | 6 | 25 | 93 | 29 | 112 | 82 |
| Gallinero de Cameros | 0 | 0 | 0 | 0 | 0 | 0 |
| Gimileo | 0 | 0 | 2 | 1 | 35 | 70 |
| Grañón | 0 | 0 | 0 | 5 | 0 | 0 |
| Grávalos | 1 | 416 | 8 | 34 | 11 | 48 |
| Haro | 0 | 2 | 8 | 1 | 367 | 837 |
| Herce | 4 | 186 | 6 | 77 | 30 | 54 |
| Herramélluri | 0 | 0 | 0 | 1 | 0 | 10 |
| Hervías | 0 | 0 | 1 | 8 | 0 | 43 |
| Hormilla | 0 | 3 | 14 | 2 | 90 | 248 |
| Hormilleja | 0 | 2 | 2 | 5 | 86 | 137 |
| Hornillos de Cameros | 0 | 0 | 0 | 0 | 0 | 0 |
| Hornos de Moncalvillo | 0 | 3 | 1 | 4 | 18 | 156 |
| Huércanos | 0 | 3 | 7 | 12 | 429 | 845 |
| Igea | 44 | 335 | 53 | 135 | 17 | 107 |
| Jalón de Cameros | 0 | 0 | 0 | 0 | 0 | 0 |
| Laguna de Cameros | 0 | 0 | 0 | 0 | 0 | 0 |
| Lagunilla del Jubera | 6 | 108 | 8 | 76 | 42 | 95 |
| Lardero | 4 | 6 | 44 | 22 | 60 | 13 |
| Ledesma de la Cogolla | 0 | 0 | 0 | 0 | 0 | 0 |
| Leiva | 0 | 2 | 0 | 0 | 0 | 29 |

..../

DISTRIBUCIÓN DE LOS PRINCIPALES CULTIVOS LEÑOSOS. AÑO 2012. (Hectáreas)

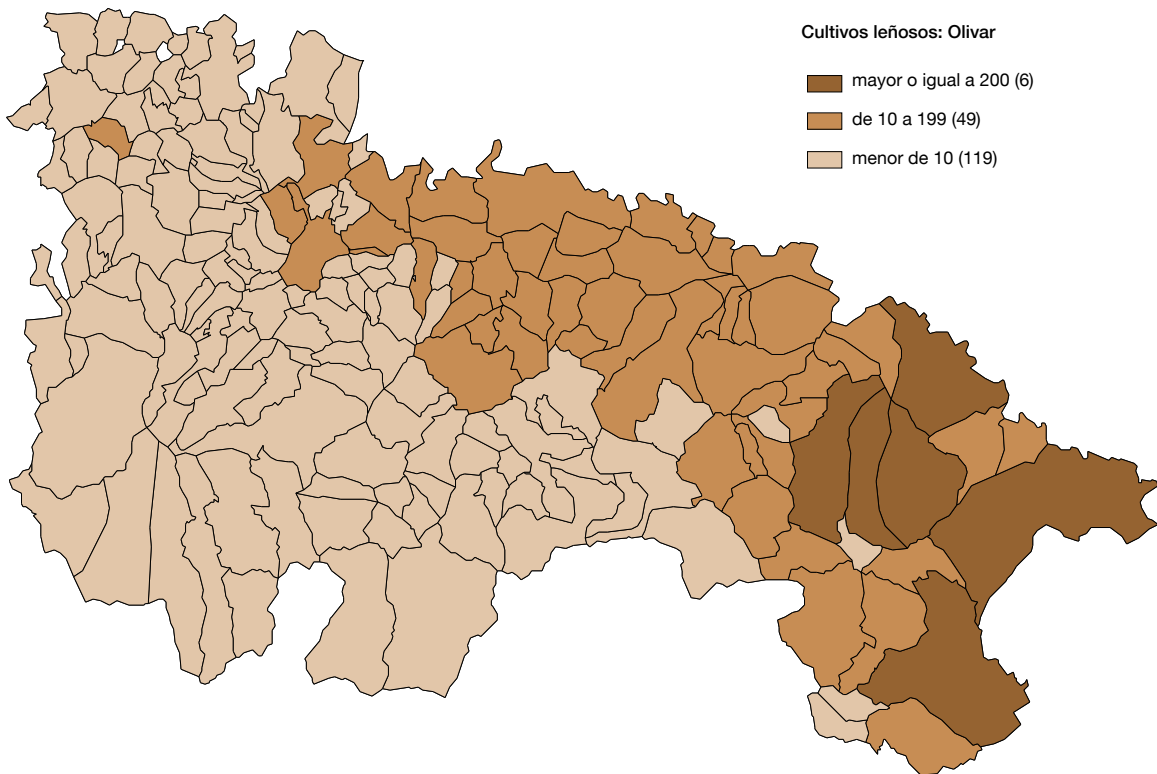
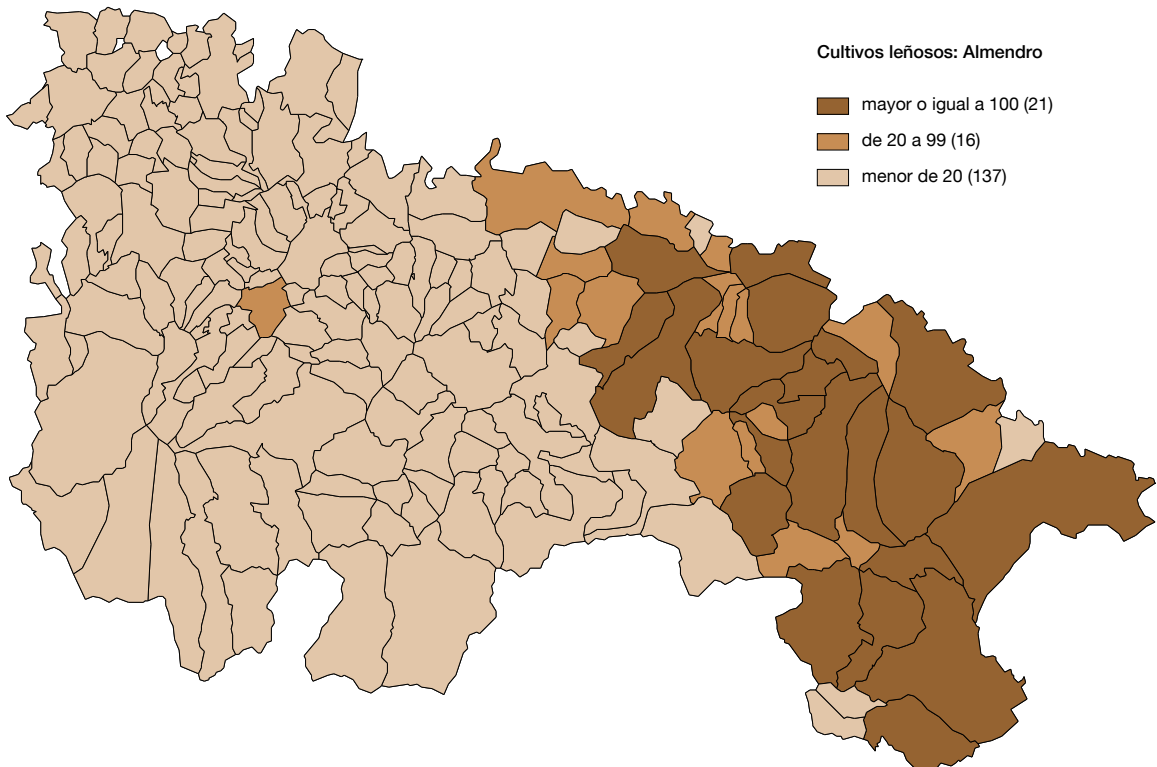
| | Almendros | | Olivar | | Vid | |
|---------------------------|-----------|--------|---------|--------|---------|--------|
| | Regadío | Secano | Regadío | Secano | Regadío | Secano |
| Leza de Río Leza | 1 | 14 | 6 | 26 | 0 | 9 |
| Logroño | 8 | 37 | 43 | 44 | 404 | 706 |
| Lumbreras | 0 | 0 | 0 | 0 | 0 | 0 |
| Manjarrés | 0 | 0 | 1 | 0 | 16 | 180 |
| Mansilla de la Sierra | 0 | 0 | 0 | 0 | 0 | 0 |
| Manzanares de Rioja | 0 | 0 | 0 | 0 | 0 | 0 |
| Matute | 0 | 1 | 3 | 0 | 0 | 8 |
| Medrano | 0 | 4 | 4 | 14 | 83 | 231 |
| Munilla | 0 | 1 | 0 | 0 | 0 | 0 |
| Murillo de Río Leza | 14 | 121 | 70 | 85 | 227 | 568 |
| Muro de Aguas | 0 | 35 | 3 | 10 | 0 | 0 |
| Muro en Cameros | 0 | 0 | 0 | 0 | 0 | 0 |
| Nájera | 0 | 2 | 6 | 6 | 279 | 856 |
| Nalda | 1 | 17 | 11 | 17 | 48 | 108 |
| Navajún | 0 | 1 | 0 | 0 | 0 | 0 |
| Navarrete | 2 | 16 | 19 | 22 | 536 | 582 |
| Nestares | 0 | 0 | 0 | 0 | 0 | 0 |
| Nieva de Cameros | 0 | 0 | 0 | 0 | 0 | 0 |
| Ocón | 1 | 161 | 35 | 49 | 91 | 449 |
| Ochánduri | 0 | 1 | 13 | 4 | 0 | 34 |
| Ojacastro | 0 | 0 | 0 | 0 | 0 | 0 |
| Ollauri | 0 | 0 | 2 | 0 | 18 | 72 |
| Ortigosa de Cameros | 0 | 0 | 0 | 0 | 0 | 0 |
| Pazuengos | 0 | 0 | 0 | 0 | 0 | 0 |
| Pedroso | 0 | 3 | 0 | 1 | 0 | 0 |
| Pinillos | 0 | 0 | 0 | 0 | 0 | 0 |
| Pradejón | 6 | 75 | 99 | 77 | 129 | 136 |
| Pradillo | 0 | 0 | 0 | 0 | 0 | 0 |
| Préjano | 6 | 152 | 20 | 83 | 0 | 13 |
| Quel | 86 | 829 | 363 | 106 | 201 | 395 |
| Rabanera | 0 | 0 | 0 | 0 | 0 | 0 |
| Rasillo de Cameros (El) | 0 | 0 | 0 | 0 | 0 | 0 |
| Redal (El) | 4 | 37 | 25 | 27 | 89 | 169 |
| Ribafrecha | 1 | 92 | 15 | 85 | 109 | 304 |
| Rincón de Soto | 5 | 5 | 16 | 2 | 148 | 70 |
| Robres del Castillo | 0 | 0 | 0 | 1 | 0 | 0 |
| Rodezno | 0 | 0 | 2 | 0 | 83 | 388 |
| Sajazarra | 0 | 1 | 0 | 4 | 10 | 320 |
| San Asensio | 0 | 8 | 6 | 17 | 363 | 1.561 |
| San Millán de la Cogolla | 0 | 0 | 1 | 0 | 0 | 0 |
| San Millán de Yécora | 0 | 1 | 0 | 1 | 0 | 10 |
| San Román de Cameros | 0 | 0 | 0 | 0 | 0 | 0 |
| Santa Coloma | 0 | 0 | 0 | 0 | 0 | 8 |
| Santa Engracia del Jubera | 4 | 208 | 8 | 76 | 38 | 254 |

../..

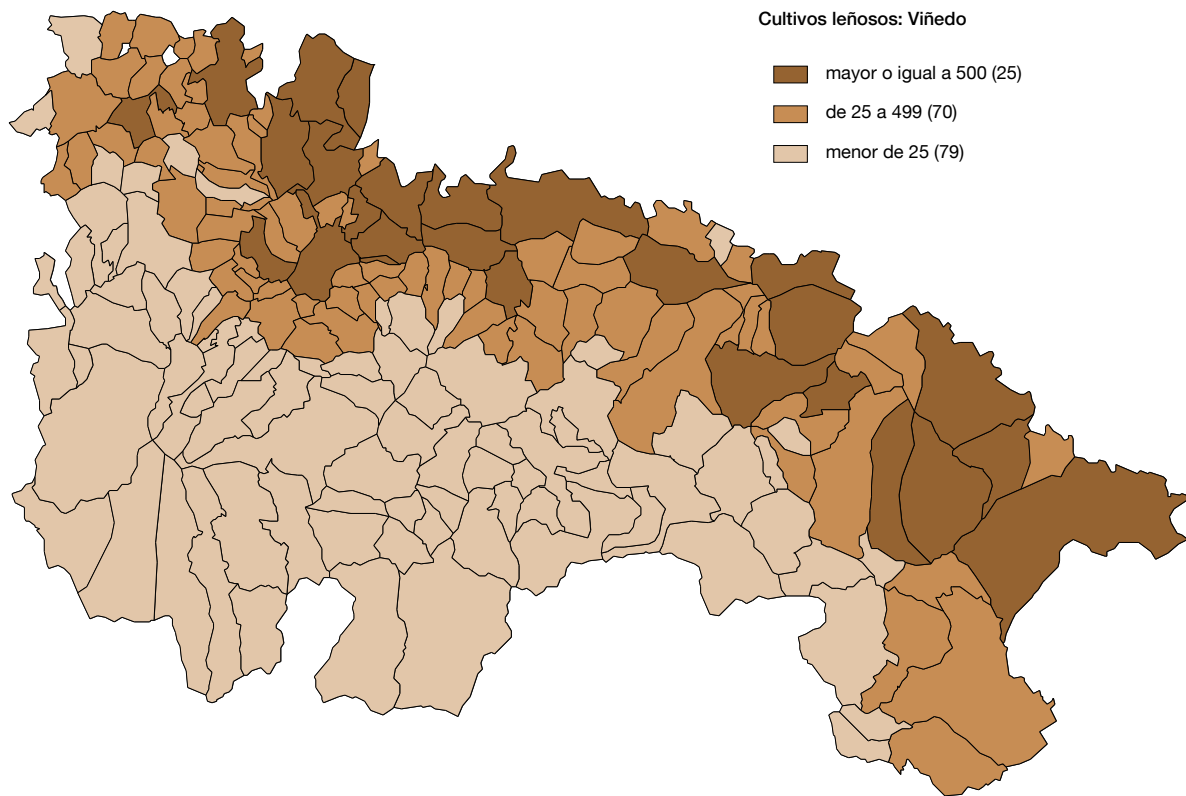
DISTRIBUCIÓN DE LOS PRINCIPALES CULTIVOS LEÑOSOS. AÑO 2012. (Hectáreas)

| | Almendros | | Olivar | | Vid | |
|-----------------------------|-----------|--------|---------|--------|---------|--------|
| | Regadío | Secano | Regadío | Secano | Regadío | Secano |
| Santa Eulalia Bajera | 0 | 28 | 4 | 35 | 0 | 11 |
| Santo Domingo de la Calzada | 0 | 0 | 2 | 0 | 0 | 0 |
| San Torcuato | 0 | 0 | 0 | 0 | 0 | 14 |
| Santurde de Rioja | 0 | 0 | 0 | 0 | 0 | 0 |
| Santurdejo | 0 | 0 | 0 | 0 | 0 | 0 |
| San Vicente de la Sonsierra | 0 | 3 | 2 | 3 | 108 | 1.744 |
| Sojuela | 0 | 2 | 6 | 7 | 33 | 98 |
| Sorzano | 1 | 8 | 13 | 8 | 18 | 62 |
| Sotés | 0 | 2 | 2 | 8 | 18 | 267 |
| Soto en Cameros | 0 | 0 | 0 | 1 | 0 | 0 |
| Terroba | 0 | 0 | 0 | 0 | 0 | 0 |
| Tirgo | 0 | 0 | 1 | 0 | 40 | 117 |
| Tobía | 0 | 0 | 0 | 0 | 0 | 0 |
| Tormantos | 0 | 0 | 0 | 0 | 0 | 25 |
| Torrecilla en Cameros | 0 | 0 | 0 | 0 | 0 | 0 |
| Torrecilla sobre Alesanco | 0 | 0 | 2 | 0 | 15 | 149 |
| Torre en Cameros | 0 | 0 | 0 | 0 | 0 | 0 |
| Torremontalbo | 0 | 0 | 0 | 0 | 28 | 227 |
| Treviana | 0 | 5 | 5 | 1 | 0 | 131 |
| Tricio | 0 | 3 | 5 | 1 | 56 | 111 |
| Tudelilla | 3 | 213 | 6 | 102 | 95 | 665 |
| Uruñuela | 0 | 2 | 7 | 2 | 223 | 594 |
| Valdemadera | 0 | 1 | 1 | 0 | 0 | 0 |
| Valgañón | 0 | 0 | 0 | 0 | 0 | 0 |
| Ventosa | 0 | 1 | 1 | 2 | 8 | 208 |
| Ventrosa | 0 | 0 | 0 | 0 | 0 | 0 |
| Viguera | 0 | 1 | 4 | 11 | 0 | 3 |
| Villalba de Rioja | 0 | 1 | 0 | 1 | 37 | 288 |
| Villalobar de Rioja | 0 | 0 | 0 | 8 | 0 | 0 |
| Villamediana de Iregua | 1 | 15 | 28 | 35 | 140 | 206 |
| Villanueva de Cameros | 0 | 0 | 0 | 0 | 0 | 0 |
| Villar de Arnedo (El) | 4 | 151 | 22 | 125 | 48 | 249 |
| Villar de Torre | 0 | 0 | 4 | 0 | 0 | 40 |
| Villarejo | 0 | 0 | 0 | 0 | 0 | 0 |
| Villarroya | 0 | 36 | 0 | 2 | 0 | 3 |
| Villarta-Quintana | 0 | 0 | 0 | 0 | 0 | 0 |
| Villavelayo | 0 | 0 | 0 | 0 | 0 | 0 |
| Villaverde de Rioja | 0 | 0 | 0 | 0 | 0 | 0 |
| Villoslada de Cameros | 0 | 0 | 0 | 0 | 0 | 0 |
| Viniegra de Abajo | 0 | 0 | 0 | 0 | 0 | 0 |
| Viniegra de Arriba | 0 | 0 | 0 | 0 | 0 | 0 |
| Zarratón | 0 | 0 | 4 | 2 | 71 | 168 |
| Zarzosa | 0 | 0 | 0 | 0 | 0 | 0 |
| Zorraquín | 0 | 0 | 0 | 0 | 0 | 0 |

Fuente: Consejería de Agricultura, Ganadería y Medio Ambiente.

OLIVAR. AÑO 2012 (Hectáreas)**ALMENDROS. AÑO 2012 (Hectáreas)**

VIÑEDO. AÑO 2012 (Hectáreas)



CENSO GANADERO. AÑO 2012

| | Cerdas | Ovino | Porcino | | Vacas | |
|------------------------|--------------|---------------|---------------|---------------|---------------|--------------|
| | | | de cebo | de carne | de cebo | de leche |
| LA RIOJA | 4.924 | 95.010 | 95.703 | 16.122 | 14.070 | 1.888 |
| Ábalos | 0 | 188 | 2 | 0 | 0 | 0 |
| Agoncillo | 0 | 308 | 2 | 0 | 0 | 0 |
| Aguilar del Río Alhama | 0 | 478 | 0 | 0 | 1.416 | 0 |
| Ajamil de Cameros | 0 | 0 | 0 | 366 | 0 | 0 |
| Albelda de Iregua | 382 | 37 | 2.206 | 0 | 1.225 | 0 |
| Alberite | 0 | 894 | 3 | 3 | 266 | 142 |
| Alcanadre | 0 | 629 | 0 | 0 | 0 | 0 |
| Aldeanueva de Ebro | 0 | 1.490 | 5.730 | 0 | 2.964 | 53 |
| Alesanco | 930 | 0 | 6.650 | 0 | 0 | 0 |
| Alesón | 0 | 181 | 0 | 0 | 0 | 0 |
| Alfaro | 1.011 | 2.821 | 15.686 | 256 | 1.350 | 625 |
| Almarza de Cameros | 0 | 526 | 0 | 34 | 2 | 0 |
| Anguciana | 0 | 0 | 0 | 0 | 13 | 0 |
| Anguiano | 0 | 1.950 | 692 | 320 | 11 | 0 |
| Arenzana de Abajo | 0 | 0 | 722 | 0 | 0 | 0 |
| Arenzana de Arriba | 0 | 0 | 0 | 0 | 0 | 0 |
| Arnedillo | 0 | 2.904 | 0 | 52 | 0 | 0 |
| Arnedo | 0 | 1.724 | 0 | 0 | 18 | 66 |
| Arrúbal | 0 | 145 | 0 | 0 | 0 | 0 |
| Ausejo | 16 | 1.026 | 1.970 | 0 | 0 | 0 |
| Autol | 0 | 2.581 | 0 | 65 | 85 | 0 |
| Azofra | 0 | 0 | 0 | 0 | 0 | 0 |
| Badarán | 0 | 607 | 0 | 0 | 0 | 0 |
| Bañares | 0 | 2 | 2 | 0 | 0 | 0 |
| Baños de Rioja | 61 | 0 | 0 | 0 | 0 | 0 |
| Baños de Río Tobía | 311 | 456 | 852 | 0 | 10 | 69 |
| Berceo | 0 | 0 | 0 | 0 | 0 | 0 |
| Bergasa | 0 | 727 | 0 | 0 | 0 | 0 |
| Bergasillas Bajera | 0 | 0 | 0 | 0 | 0 | 0 |
| Bezares | 0 | 0 | 0 | 0 | 0 | 0 |
| Bobadilla | 0 | 0 | 0 | 0 | 0 | 0 |
| Brieva de Cameros | 0 | 1.216 | 0 | 302 | 17 | 0 |
| Briñas | 0 | 0 | 0 | 0 | 0 | 0 |
| Briones | 0 | 1.110 | 0 | 0 | 0 | 0 |
| Cabezón de Cameros | 0 | 0 | 0 | 256 | 10 | 0 |
| Calahorra | 2 | 4.239 | 4.153 | 113 | 104 | 459 |
| Camprovín | 0 | 0 | 0 | 0 | 0 | 0 |
| Canales de la Sierra | 0 | 1.435 | 0 | 187 | 7 | 0 |
| Canillas de Río Tuerto | 0 | 0 | 0 | 0 | 0 | 0 |
| Cañas | 0 | 37 | 0 | 21 | 6 | 3 |
| Cárdenas | 0 | 0 | 0 | 0 | 0 | 0 |
| Casalarreina | 0 | 0 | 0 | 0 | 0 | 0 |

CENSO GANADERO. AÑO 2012

| | Cerdas | Ovino | Porcino | | Vacas | |
|-------------------------|--------|-------|---------|----------|---------|----------|
| | | | de cebo | de carne | de cebo | de leche |
| Castañares de Rioja | 161 | 355 | 762 | 0 | 0 | 0 |
| Castroviejo | 0 | 447 | 0 | 432 | 181 | 0 |
| Cellarigo | 0 | 0 | 0 | 0 | 0 | 0 |
| Cenicero | 0 | 0 | 0 | 0 | 176 | 0 |
| Cervera del Río Alhama | 0 | 6.654 | 16.680 | 0 | 51 | 1 |
| Cidamón | 0 | 0 | 0 | 0 | 0 | 0 |
| Cihuri | 0 | 627 | 0 | 0 | 0 | 0 |
| Cirueña | 0 | 0 | 0 | 0 | 0 | 0 |
| Clavijo | 2 | 246 | 0 | 107 | 2 | 0 |
| Cordovín | 0 | 0 | 0 | 0 | 0 | 0 |
| Corera | 0 | 0 | 0 | 0 | 0 | 0 |
| Cornago | 0 | 3.821 | 4.460 | 0 | 0 | 0 |
| Corporales | 0 | 0 | 0 | 0 | 0 | 0 |
| Cuzcurrita de Río Tirón | 0 | 4 | 0 | 0 | 0 | 0 |
| Daroca de Rioja | 0 | 13 | 0 | 117 | 4 | 0 |
| Enciso | 0 | 310 | 0 | 391 | 26 | 0 |
| Entrena | 0 | 854 | 0 | 0 | 39 | 57 |
| Estollo | 0 | 0 | 0 | 0 | 0 | 0 |
| Ezcaray | 0 | 323 | 1 | 1.297 | 145 | 0 |
| Foncea | 0 | 160 | 0 | 0 | 0 | 0 |
| Fonzaleche | 0 | 383 | 0 | 0 | 0 | 0 |
| Fuenmayor | 0 | 0 | 0 | 2 | 0 | 0 |
| Galbárruli | 0 | 123 | 0 | 0 | 0 | 0 |
| Galilea | 0 | 631 | 0 | 0 | 0 | 0 |
| Gallinero de Cameros | 0 | 0 | 0 | 56 | 5 | 0 |
| Gimileo | 0 | 0 | 0 | 0 | 0 | 0 |
| Grañón | 0 | 131 | 915 | 0 | 0 | 0 |
| Grávalos | 0 | 850 | 2.585 | 0 | 0 | 0 |
| Haro | 111 | 602 | 408 | 0 | 0 | 0 |
| Herce | 0 | 1.988 | 0 | 0 | 0 | 0 |
| Herramélluri | 0 | 0 | 0 | 0 | 0 | 0 |
| Hervías | 0 | 0 | 0 | 0 | 0 | 0 |
| Hormilla | 0 | 560 | 0 | 0 | 152 | 0 |
| Hormilleja | 0 | 109 | 0 | 0 | 0 | 0 |
| Hornillos de Cameros | 0 | 0 | 0 | 84 | 0 | 0 |
| Hornos de Moncalvillo | 0 | 15 | 1.500 | 0 | 407 | 0 |
| Huércanos | 0 | 880 | 900 | 0 | 299 | 0 |
| Igea | 2 | 2.753 | 8.347 | 8 | 13 | 0 |
| Jalón de Cameros | 10 | 996 | 15 | 172 | 35 | 0 |
| Laguna de Cameros | 0 | 143 | 0 | 484 | 22 | 0 |
| Lagunilla del Jubera | 0 | 0 | 3 | 76 | 1 | 0 |
| Lardero | 0 | 149 | 4 | 156 | 98 | 0 |
| Ledesma de la Cogolla | 0 | 375 | 0 | 120 | 3 | 0 |
| Leiva | 0 | 0 | 0 | 0 | 0 | 0 |

..../

CENSO GANADERO. AÑO 2012

| | Cerdas | Ovino | Porcino de cebo | Vacas | | |
|---------------------------|--------|-------|--------------------|----------|---------|----------|
| | | | | de carne | de cebo | de leche |
| Leza de Río Leza | 0 | 31 | 0 | 224 | 7 | 0 |
| Logroño | 89 | 210 | 304 | 80 | 757 | 396 |
| Lumbreras | 0 | 1.214 | 0 | 871 | 20 | 0 |
| Manjarrés | 221 | 0 | 3.784 | 0 | 0 | 0 |
| Mansilla de la Sierra | 0 | 1.504 | 0 | 41 | 0 | 0 |
| Manzanares de Rioja | 0 | 0 | 0 | 0 | 0 | 0 |
| Matute | 0 | 511 | 0 | 0 | 0 | 0 |
| Medrano | 0 | 0 | 0 | 0 | 0 | 0 |
| Munilla | 0 | 0 | 0 | 461 | 5 | 0 |
| Murillo de Río Leza | 0 | 945 | 11 | 0 | 184 | 0 |
| Muro de Aguas | 0 | 3.530 | 0 | 0 | 0 | 0 |
| Muro en Cameros | 0 | 674 | 0 | 383 | 27 | 0 |
| Nájera | 0 | 1.292 | 0 | 0 | 0 | 0 |
| Nalda | 5 | 825 | 6 | 0 | 0 | 9 |
| Navajún | 0 | 207 | 0 | 0 | 0 | 0 |
| Navarrete | 0 | 173 | 6 | 0 | 1.088 | 0 |
| Nestares | 0 | 0 | 0 | 257 | 11 | 0 |
| Nieva de Cameros | 5 | 392 | 6 | 433 | 40 | 0 |
| Ocón | 70 | 414 | 420 | 1 | 0 | 0 |
| Ochánduri | 0 | 153 | 0 | 0 | 314 | 0 |
| Ojacastro | 0 | 572 | 0 | 379 | 88 | 0 |
| Ollauri | 0 | 0 | 0 | 0 | 0 | 0 |
| Ortigosa de Cameros | 0 | 985 | 0 | 233 | 107 | 0 |
| Pazuengos | 0 | 9 | 0 | 286 | 59 | 0 |
| Pedroso | 0 | 1.008 | 0 | 193 | 14 | 0 |
| Pinillos | 0 | 403 | 0 | 53 | 3 | 0 |
| Pradejón | 208 | 0 | 5.666 | 0 | 8 | 0 |
| Pradillo | 0 | 0 | 0 | 0 | 0 | 0 |
| Préjano | 0 | 1.860 | 0 | 0 | 0 | 0 |
| Quel | 0 | 552 | 2.540 | 0 | 0 | 0 |
| Rabanera | 0 | 216 | 0 | 198 | 13 | 0 |
| Rasillo de Cameros (El) | 0 | 0 | 0 | 0 | 0 | 0 |
| Redal (El) | 0 | 299 | 0 | 0 | 0 | 0 |
| Ribafrecha | 17 | 1.143 | 35 | 0 | 164 | 0 |
| Rincón de Soto | 0 | 650 | 1.352 | 0 | 1 | 0 |
| Robres del Castillo | 0 | 335 | 0 | 179 | 11 | 0 |
| Rodezno | 0 | 0 | 0 | 0 | 0 | 0 |
| Sajazarra | 0 | 0 | 0 | 0 | 0 | 0 |
| San Asensio | 2 | 304 | 0 | 17 | 7 | 6 |
| San Millán de la Cogolla | 0 | 384 | 0 | 393 | 17 | 0 |
| San Millán de Yécora | 0 | 0 | 16 | 0 | 0 | 0 |
| San Román de Cameros | 0 | 704 | 0 | 531 | 19 | 0 |
| Santa Coloma | 467 | 21 | 1.974 | 256 | 37 | 0 |
| Santa Engracia del Jubera | 0 | 3.153 | 17 | 558 | 21 | 0 |

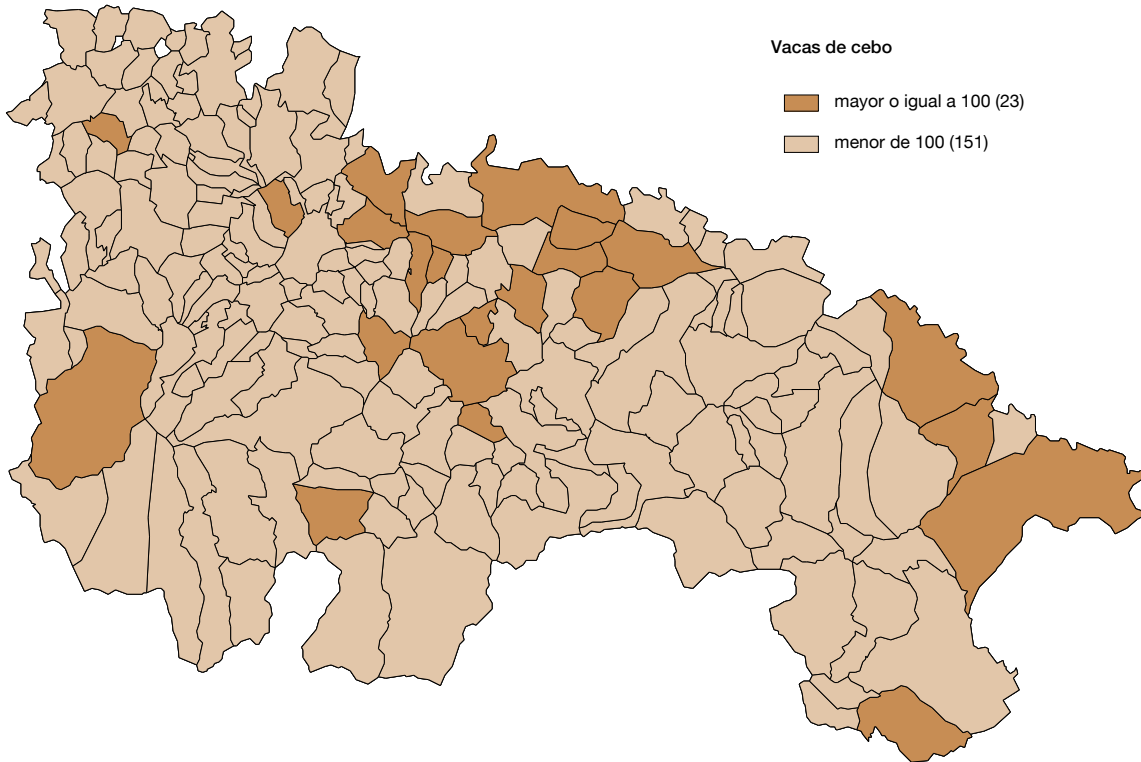
..../

CENSO GANADERO. AÑO 2012

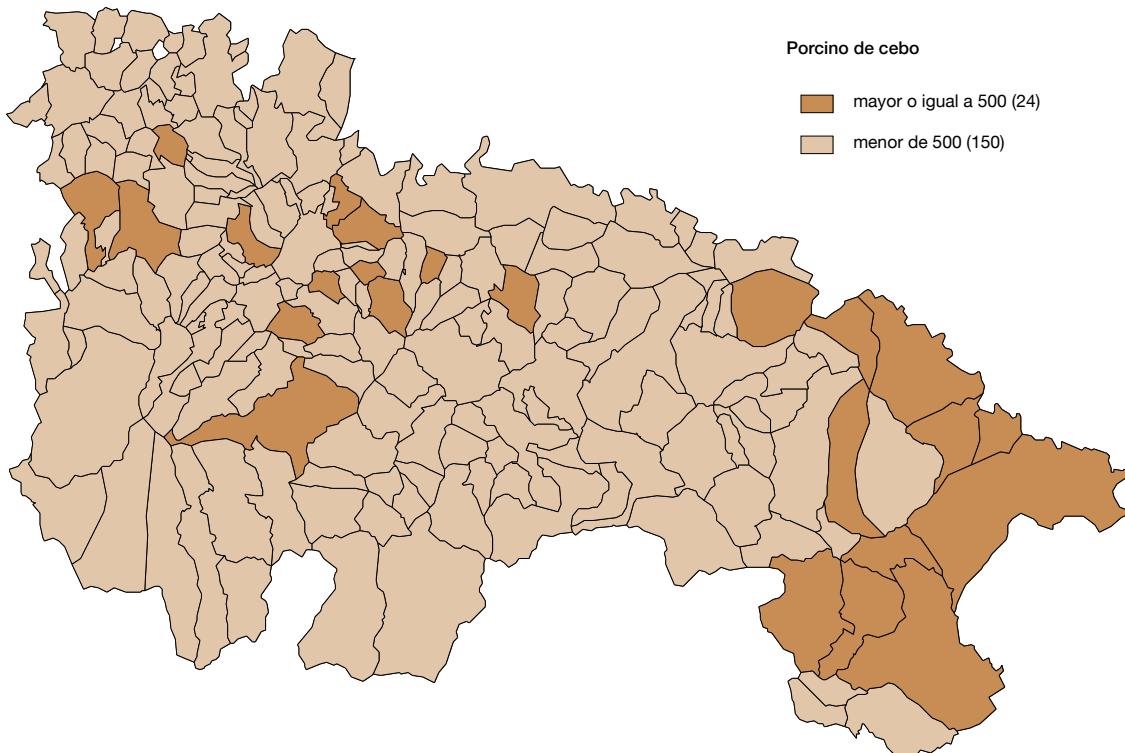
| | Cerdas | Ovino | Porcino | | Vacas | |
|-----------------------------|--------|-------|---------|----------|---------|----------|
| | | | de cebo | de carne | de cebo | de leche |
| Santa Eulalia Bajera | 0 | 0 | 0 | 0 | 0 | 0 |
| Santo Domingo de la Calzada | 55 | 1.853 | 1.822 | 0 | 0 | 0 |
| San Torcuato | 0 | 929 | 0 | 0 | 0 | 0 |
| Santurde de Rioja | 0 | 96 | 2 | 8 | 0 | 0 |
| Santurdejo | 0 | 5 | 6 | 0 | 0 | 0 |
| San Vicente de la Sonsierra | 0 | 0 | 0 | 0 | 0 | 0 |
| Sojuela | 0 | 6 | 0 | 0 | 0 | 0 |
| Sorzano | 0 | 251 | 0 | 0 | 810 | 0 |
| Sotés | 0 | 121 | 0 | 114 | 251 | 0 |
| Soto en Cameros | 0 | 30 | 0 | 280 | 10 | 0 |
| Terroba | 0 | 0 | 0 | 144 | 11 | 0 |
| Tirgo | 0 | 2.170 | 0 | 0 | 62 | 0 |
| Tobía | 0 | 830 | 0 | 50 | 0 | 0 |
| Tormantos | 0 | 0 | 3 | 0 | 0 | 0 |
| Torrecilla en Cameros | 0 | 659 | 0 | 330 | 61 | 0 |
| Torrecilla sobre Alesanco | 23 | 0 | 0 | 0 | 0 | 0 |
| Torre en Cameros | 0 | 443 | 0 | 463 | 132 | 0 |
| Torremontalbo | 0 | 0 | 0 | 0 | 0 | 0 |
| Treviana | 0 | 0 | 0 | 0 | 0 | 0 |
| Tricio | 0 | 96 | 10 | 0 | 0 | 0 |
| Tudelilla | 0 | 324 | 0 | 0 | 0 | 0 |
| Uruñuela | 389 | 0 | 1.900 | 0 | 0 | 0 |
| Valdemadera | 0 | 0 | 0 | 0 | 0 | 0 |
| Valgañón | 0 | 1.697 | 7 | 160 | 20 | 0 |
| Ventosa | 0 | 94 | 300 | 0 | 0 | 0 |
| Ventrosa | 0 | 1.842 | 0 | 307 | 4 | 0 |
| Viguera | 0 | 579 | 3 | 639 | 207 | 0 |
| Villalba de Rioja | 1 | 0 | 0 | 0 | 0 | 0 |
| Villalobar de Rioja | 0 | 0 | 1 | 0 | 0 | 0 |
| Villamediana de Iregua | 7 | 559 | 3 | 7 | 164 | 2 |
| Villanueva de Cameros | 0 | 0 | 2 | 76 | 4 | 0 |
| Villar de Arnedo (El) | 0 | 0 | 0 | 0 | 0 | 0 |
| Villar de Torre | 18 | 0 | 60 | 0 | 0 | 0 |
| Villarejo | 348 | 0 | 193 | 45 | 0 | 0 |
| Villarroya | 0 | 0 | 0 | 0 | 0 | 0 |
| Villarta-Quintana | 0 | 0 | 3 | 12 | 0 | 0 |
| Villavelayo | 0 | 872 | 0 | 393 | 16 | 0 |
| Villaverde de Rioja | 0 | 406 | 0 | 28 | 9 | 0 |
| Villoslada de Cameros | 0 | 1.885 | 1 | 516 | 19 | 0 |
| Viniegra de Abajo | 0 | 560 | 0 | 322 | 14 | 0 |
| Viniegra de Arriba | 0 | 1.791 | 0 | 431 | 22 | 0 |
| Zarratón | 0 | 0 | 0 | 0 | 0 | 0 |
| Zarzosa | 0 | 0 | 0 | 191 | 19 | 0 |
| Zorraquín | 0 | 26 | 0 | 102 | 50 | 0 |

Fuente: Consejería de Agricultura, Ganadería y Medio Ambiente.

VACAS DE CEBO. AÑO 2012



PORCINO DE CEBO. AÑO 2012



CENSO GANADERO. AÑO 2012

| | Gallinas | Pollos | Conejas | Cabras |
|------------------------|----------|-----------|---------|--------|
| LA RIOJA | 108.353 | 2.090.479 | 11.298 | 9.800 |
| Ábalos | 0 | 0 | 0 | 0 |
| Agoncillo | 0 | 35.000 | 0 | 20 |
| Aguilar del Río Alhama | 0 | 43.046 | 690 | 4 |
| Ajamil de Cameros | 0 | 0 | 0 | 12 |
| Albelda de Iregua | 0 | 0 | 0 | 33 |
| Alberite | 0 | 0 | 800 | 23 |
| Alcanadre | 0 | 0 | 0 | 0 |
| Aldeanueva de Ebro | 0 | 18.301 | 0 | 0 |
| Alesanco | 0 | 0 | 0 | 2 |
| Alesón | 0 | 0 | 0 | 0 |
| Alfaro | 0 | 360.370 | 528 | 662 |
| Almarza de Cameros | 0 | 0 | 0 | 213 |
| Anguciana | 0 | 95.000 | 0 | 0 |
| Anguiano | 0 | 0 | 0 | 147 |
| Arenzana de Abajo | 0 | 0 | 0 | 0 |
| Arenzana de Arriba | 0 | 0 | 0 | 0 |
| Arnedillo | 0 | 0 | 0 | 223 |
| Arnedo | 0 | 0 | 0 | 14 |
| Arrúbal | 0 | 0 | 0 | 0 |
| Ausejo | 0 | 109.400 | 0 | 9 |
| Autol | 8.000 | 32.957 | 0 | 0 |
| Azofra | 0 | 0 | 0 | 0 |
| Badarán | 0 | 0 | 0 | 6 |
| Bañares | 0 | 58.913 | 0 | 3 |
| Baños de Rioja | 0 | 0 | 0 | 0 |
| Baños de Río Tobía | 0 | 0 | 450 | 768 |
| Berceo | 0 | 0 | 0 | 0 |
| Bergasa | 0 | 0 | 0 | 0 |
| Bergasillas Bajera | 0 | 0 | 0 | 0 |
| Bezares | 0 | 0 | 0 | 0 |
| Bobadilla | 0 | 0 | 0 | 0 |
| Brieva de Cameros | 0 | 0 | 0 | 278 |
| Briñas | 0 | 0 | 0 | 0 |
| Briones | 0 | 0 | 0 | 18 |
| Cabezón de Cameros | 0 | 0 | 0 | 0 |
| Calahorra | 0 | 0 | 0 | 41 |
| Camprovín | 0 | 0 | 0 | 247 |
| Canales de la Sierra | 0 | 0 | 0 | 0 |
| Canillas de Río Tuerto | 0 | 0 | 0 | 0 |
| Cañas | 0 | 83.644 | 0 | 0 |
| Cárdenas | 0 | 0 | 0 | 0 |
| Casalarreina | 0 | 0 | 0 | 6 |

..../

CENSO GANADERO. AÑO 2012

| | Gallinas | Pollos | Conejas | Cabras |
|-------------------------|----------|---------|---------|--------|
| Castañares de Rioja | 0 | 0 | 0 | 3 |
| Castroviejo | 0 | 0 | 0 | 40 |
| Cellorigo | 0 | 0 | 0 | 0 |
| Cenicero | 0 | 0 | 0 | 4 |
| Cervera del Río Alhama | 0 | 107.062 | 830 | 788 |
| Cidamón | 0 | 0 | 0 | 0 |
| Cihuri | 0 | 0 | 0 | 2 |
| Cirueña | 0 | 0 | 0 | 0 |
| Clavijo | 0 | 0 | 0 | 16 |
| Cordovín | 0 | 0 | 0 | 0 |
| Corera | 0 | 0 | 0 | 0 |
| Cornago | 0 | 54.716 | 0 | 210 |
| Corporales | 0 | 0 | 0 | 0 |
| Cuzcurrita de Río Tirón | 0 | 0 | 1.000 | 0 |
| Daroca de Rioja | 0 | 0 | 0 | 0 |
| Enciso | 0 | 0 | 0 | 0 |
| Entrena | 0 | 0 | 0 | 63 |
| Estollo | 0 | 0 | 0 | 1 |
| Ezcaray | 0 | 0 | 0 | 71 |
| Foncea | 0 | 0 | 0 | 0 |
| Fonzaleche | 0 | 0 | 0 | 3 |
| Fuenmayor | 0 | 0 | 0 | 0 |
| Galbárruli | 0 | 0 | 0 | 10 |
| Galilea | 0 | 0 | 0 | 26 |
| Gallinero de Cameros | 0 | 0 | 0 | 0 |
| Gimileo | 0 | 0 | 0 | 0 |
| Grañón | 0 | 0 | 0 | 5 |
| Grávalos | 0 | 0 | 2.670 | 95 |
| Haro | 0 | 0 | 0 | 47 |
| Herce | 0 | 0 | 0 | 408 |
| Herramélluri | 0 | 0 | 0 | 0 |
| Hervías | 0 | 0 | 0 | 0 |
| Hormilla | 0 | 0 | 0 | 0 |
| Hormilleja | 0 | 0 | 0 | 21 |
| Hornillos de Cameros | 0 | 0 | 0 | 0 |
| Hornos de Moncalvillo | 0 | 0 | 0 | 4 |
| Huércanos | 0 | 0 | 0 | 0 |
| Igea | 0 | 122.350 | 0 | 564 |
| Jalón de Cameros | 0 | 0 | 0 | 93 |
| Laguna de Cameros | 0 | 0 | 0 | 57 |
| Lagunilla del Jubera | 0 | 0 | 0 | 4 |
| Lardero | 7.550 | 69.017 | 0 | 3 |
| Ledesma de la Cogolla | 0 | 0 | 0 | 54 |
| Leiva | 0 | 0 | 0 | 0 |

../..

CENSO GANADERO. AÑO 2012

| | Gallinas | Pollos | Conejas | Cabras |
|---------------------------|----------|---------|---------|--------|
| Leza de Río Leza | 0 | 0 | 0 | 13 |
| Logroño | 0 | 0 | 0 | 299 |
| Lumbreras | 0 | 0 | 0 | 0 |
| Manjarrés | 0 | 0 | 0 | 108 |
| Mansilla de la Sierra | 0 | 0 | 0 | 153 |
| Manzanares de Rioja | 0 | 0 | 0 | 0 |
| Matute | 0 | 0 | 0 | 0 |
| Medrano | 0 | 0 | 0 | 0 |
| Munilla | 0 | 0 | 280 | 16 |
| Murillo de Río Leza | 0 | 25.000 | 0 | 43 |
| Muro de Aguas | 0 | 0 | 0 | 116 |
| Muro en Cameros | 0 | 0 | 0 | 74 |
| Nájera | 22.157 | 0 | 0 | 0 |
| Nalda | 0 | 26.676 | 0 | 64 |
| Navajún | 0 | 0 | 0 | 3 |
| Navarrete | 0 | 0 | 0 | 16 |
| Nestares | 0 | 0 | 0 | 0 |
| Nieva de Cameros | 0 | 0 | 0 | 36 |
| Ocón | 0 | 31.471 | 0 | 120 |
| Ochánduri | 0 | 0 | 0 | 19 |
| Ojacastro | 0 | 0 | 0 | 334 |
| Ollauri | 0 | 0 | 0 | 0 |
| Ortigosa de Cameros | 0 | 0 | 0 | 17 |
| Pazuengos | 0 | 0 | 0 | 0 |
| Pedroso | 0 | 0 | 0 | 310 |
| Pinillos | 0 | 0 | 0 | 0 |
| Pradejón | 15.400 | 124.373 | 3.500 | 305 |
| Pradillo | 0 | 0 | 0 | 0 |
| Préjano | 0 | 0 | 0 | 471 |
| Quel | 0 | 351.601 | 0 | 77 |
| Rabanera | 0 | 0 | 0 | 0 |
| Rasillo de Cameros (El) | 0 | 0 | 0 | 0 |
| Redal (El) | 0 | 0 | 0 | 17 |
| Ribafrecha | 0 | 0 | 0 | 77 |
| Rincón de Soto | 0 | 0 | 0 | 0 |
| Robres del Castillo | 0 | 0 | 0 | 76 |
| Rodezno | 0 | 0 | 300 | 0 |
| Sajazarra | 0 | 0 | 0 | 0 |
| San Asensio | 0 | 28.074 | 0 | 84 |
| San Millán de la Cogolla | 0 | 0 | 0 | 0 |
| San Millán de Yécora | 0 | 0 | 0 | 0 |
| San Román de Cameros | 0 | 0 | 0 | 340 |
| Santa Coloma | 0 | 0 | 0 | 3 |
| Santa Engracia del Jubera | 0 | 0 | 0 | 205 |

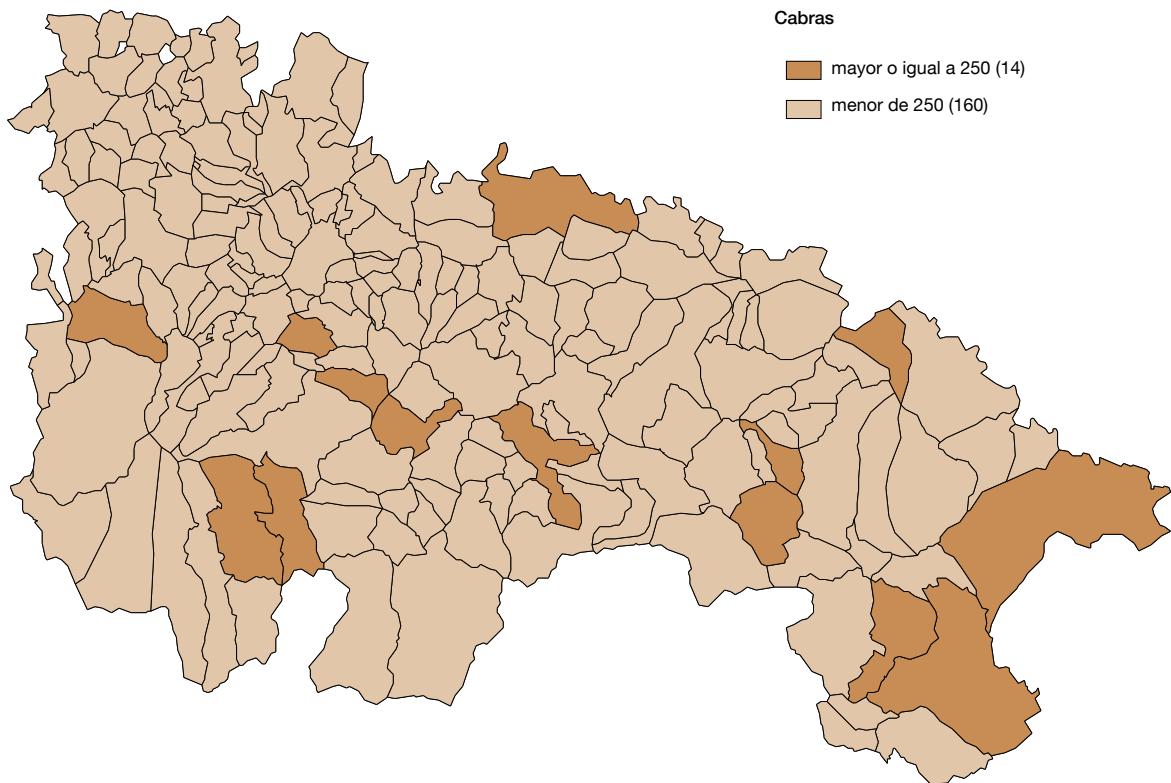
../..

CENSO GANADERO. AÑO 2012

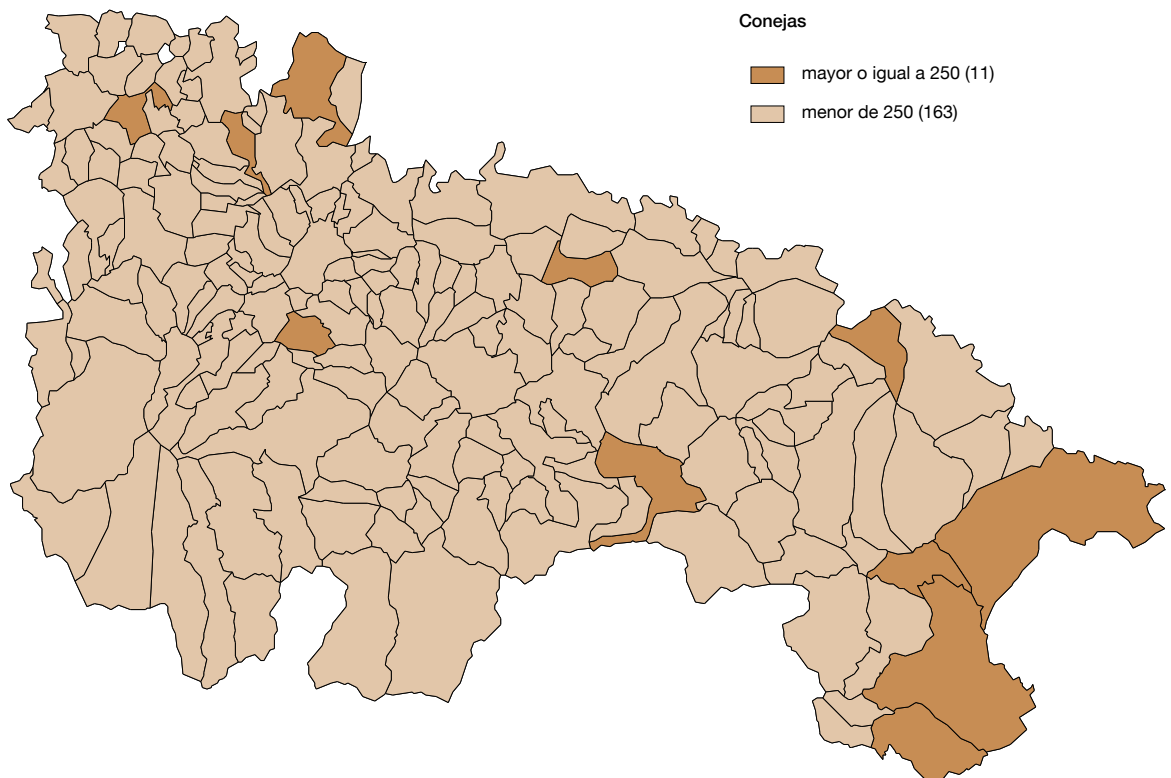
| | Gallinas | Pollos | Conejas | Cabras |
|-----------------------------|----------|--------|---------|--------|
| Santa Eulalia Bajera | 0 | 0 | 0 | 0 |
| Santo Domingo de la Calzada | 8.200 | 80.400 | 0 | 0 |
| San Torcuato | 0 | 0 | 0 | 16 |
| Santurde de Rioja | 0 | 0 | 0 | 31 |
| Santurdejo | 0 | 0 | 0 | 0 |
| San Vicente de la Sonsierra | 0 | 18.611 | 250 | 4 |
| Sojuela | 0 | 37.181 | 0 | 5 |
| Sorzano | 0 | 26.250 | 0 | 49 |
| Sotés | 0 | 0 | 0 | 0 |
| Soto en Cameros | 0 | 0 | 0 | 20 |
| Terroba | 0 | 0 | 0 | 0 |
| Tirgo | 0 | 0 | 0 | 8 |
| Tobía | 0 | 0 | 0 | 14 |
| Tormantos | 0 | 0 | 0 | 0 |
| Torrecilla en Cameros | 0 | 0 | 0 | 372 |
| Torrecilla sobre Alesanco | 0 | 0 | 0 | 0 |
| Torre en Cameros | 0 | 0 | 0 | 33 |
| Torremontalbo | 47.046 | 0 | 0 | 0 |
| Treviana | 0 | 0 | 0 | 0 |
| Tricio | 0 | 55.400 | 0 | 2 |
| Tudelilla | 0 | 52.666 | 0 | 0 |
| Uruñuela | 0 | 0 | 0 | 0 |
| Valdemadera | 0 | 0 | 0 | 0 |
| Valgañón | 0 | 0 | 0 | 1 |
| Ventosa | 0 | 0 | 0 | 0 |
| Ventrosa | 0 | 0 | 0 | 250 |
| Viguera | 0 | 0 | 0 | 30 |
| Villalba de Rioja | 0 | 0 | 0 | 0 |
| Villalobar de Rioja | 0 | 0 | 0 | 0 |
| Villamediana de Iregua | 0 | 0 | 0 | 35 |
| Villanueva de Cameros | 0 | 0 | 0 | 10 |
| Villar de Arnedo (El) | 0 | 43.000 | 0 | 0 |
| Villar de Torre | 0 | 0 | 0 | 0 |
| Villarejo | 0 | 0 | 0 | 0 |
| Villarroya | 0 | 0 | 0 | 0 |
| Villarta-Quintana | 0 | 0 | 0 | 0 |
| Villavelayo | 0 | 0 | 0 | 0 |
| Villaverde de Rioja | 0 | 0 | 0 | 22 |
| Villoslada de Cameros | 0 | 0 | 0 | 27 |
| Viniegra de Abajo | 0 | 0 | 0 | 136 |
| Viniegra de Arriba | 0 | 0 | 0 | 0 |
| Zarratón | 0 | 0 | 0 | 0 |
| Zarzosa | 0 | 0 | 0 | 0 |
| Zorraquín | 0 | 0 | 0 | 18 |

Fuente: Consejería de Agricultura, Ganadería y Medio Ambiente.

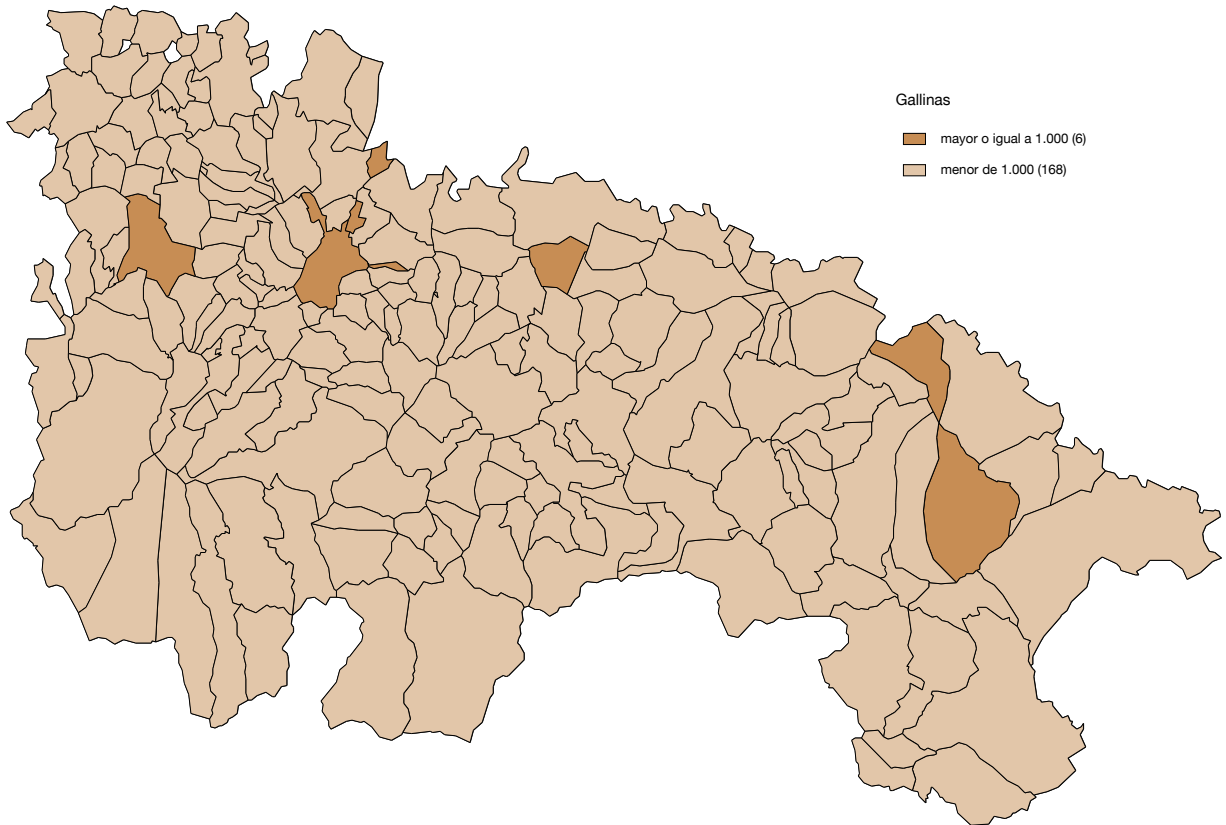
CABRAS. AÑO 2012



CONEJAS. AÑO 2012



GALLINAS. AÑO 2012



POLLOS. AÑO 2012

